BRIDGE PARK AREA C - ILLUSTRATIVE PLAN

24 FEBRUARY 2015

MKSK
MKSKSTUDIOS.COM

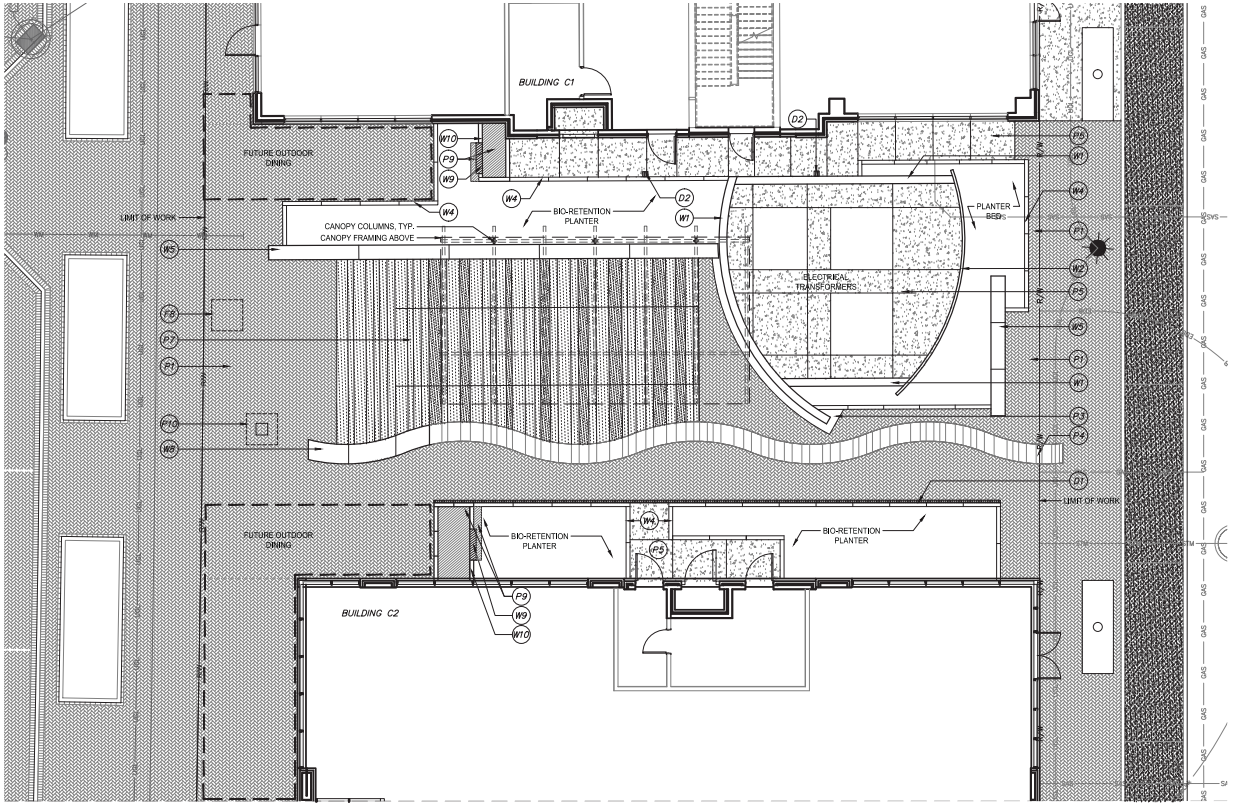

PERVIOUS TO IMPERVIOUS RATIO

THE PAVILION OPEN SPACE	
TOTAL AREA	6233.22 SF
PERVIOUS COVER	1362.94 SF
IMPERVIOUS COVER	4870.28 SF
PERCENT IMPERVIOUS	78.13%

LEGEND

- P1 BRICK PAVER WALK, 50% DARK IRONSPOT, 50% MANGANESE IRONSPOT
- P2 BRICK PAVER WALK, 50% DARK IRONSPOT 50% MANGANESE IRONSPOT – EDGE SET
- P3 GRANITE PAVER WALK, RUNNING BOND
- P4 GRANITE PAVER WALK, VARIED WIDTHS, RADIAL CUT
- P5 CONCRETE WALK
- P6 CONCRETE DRIVE
- P7 ARCHITECTURAL CONCRETE WALK
- P8 ARCHITECTURAL PRECAST CONCRETE STAIR TREAD
- P9 STONE SURFACING
- P10 PAVER GRATE
- W1 WEATHERING STEEL CLADDING
- W2 REMOVABLE WEATHERING STEEL SCREEN WALL
- W3 ARCHITECTURAL PRECAST CONCRETE CLAD WALL
- W4 ARCHITECTURAL PRECAST CONCRETE CURB
- W5 ARCHITECTURAL PRECAST CONCRETE SEATWALL
- W6 ARCHITECTURAL CAST IN PLACE CONCRETE WALL
- W7 BRICK VENEER SEATWALL
- W8 MONOLITHIC GRANITE SEATWALL
- W9 GRANITE WEIR
- W10 GRANITE CURB
- F1 SALVAGED STONE BOULDERS
- F2 TABLES
- F3 CHAIRS
- F4 BIKE RACKS
- F5 TRASH RECEPTACLES
- F6 STAINLESS STEEL HANDRAILS
- F7 STAINLESS STEEL ILLUMINATED HANDRAILS
- F8 PUBLIC ART OPPORTUNITY
- D1 TRENCH DRAIN
- D2 AREA DRAIN

CHECK SET
NOT FOR BIDDING
NOT FOR CONSTRUCTION

0 8' 16'
SCALE IN FEET

CALCULATED MLB/KAO
CHECKED JW

MKSK
462 South Ludlow Alley
Columbus, Ohio 43215
p. 614 621 2796

MATERIALS PLAN
THE PAVILION OPEN SPACE

BRIDGE PARK
OPEN SPACE

L100

P:\2014\c14707-Bridge Park\CAD\Current\Sheets\c14707- Materials and Layout.dwg Last Saved By: kashansk, 2/24/2015 10:37 AM Last Printed By: Karl Oshanski, 2/24/2015 10:41 AM (No Xrefs)

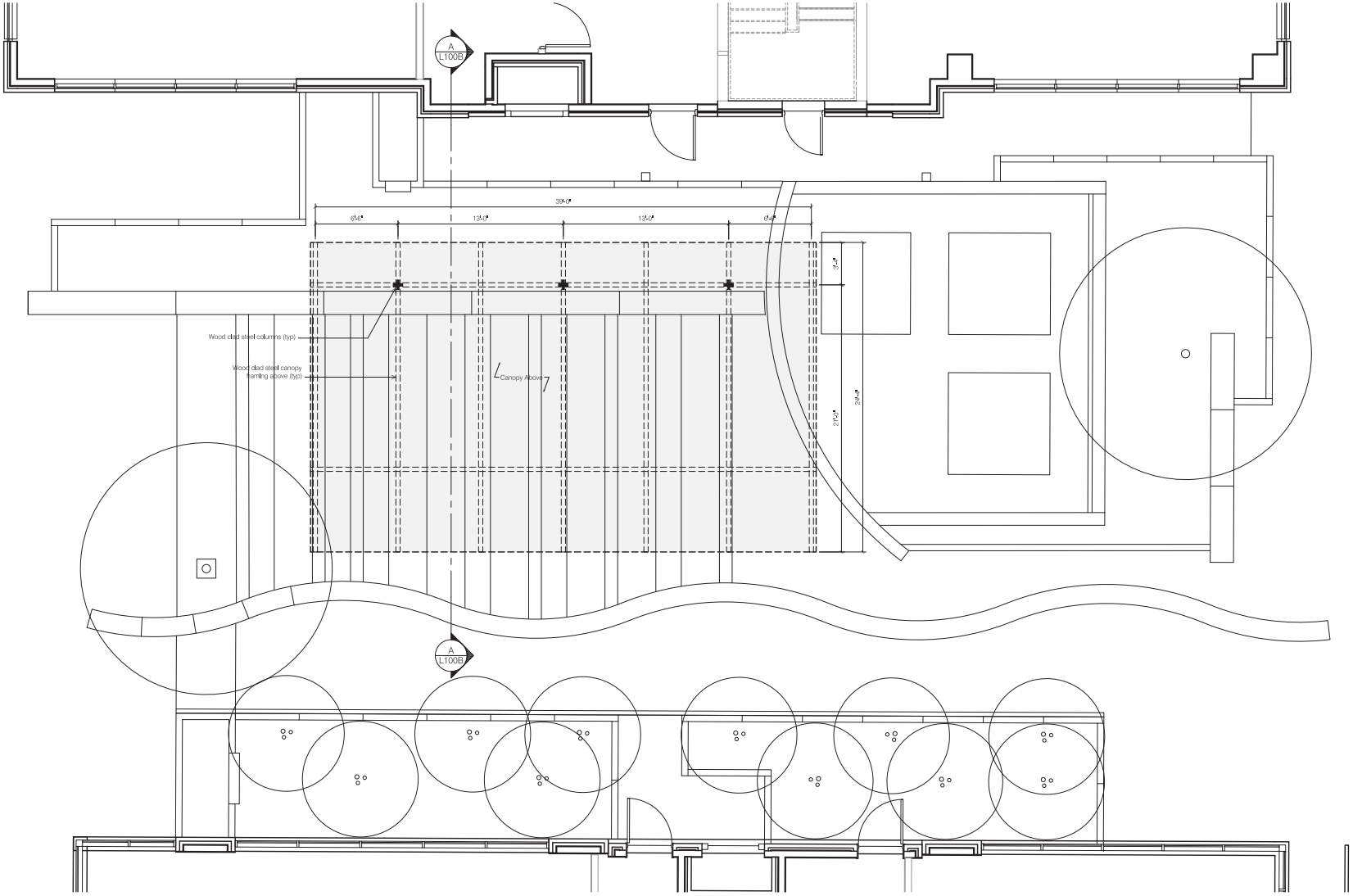

A CANOPY PLAN

SCALE: 1/4" = 1'-0"

CHECK SET
NOT FOR BIDDING
NOT FOR CONSTRUCTION

N

0 4' 8'
SCALE IN FEET

CALCULATED --
CHECKED --

MKSK
462 South Ludlow Alley
Columbus, Ohio 43215
p. 614 621 2796

CANOPY PLAN
THE PAVILION

BRIDGE PARK
OPEN SPACE

L100A

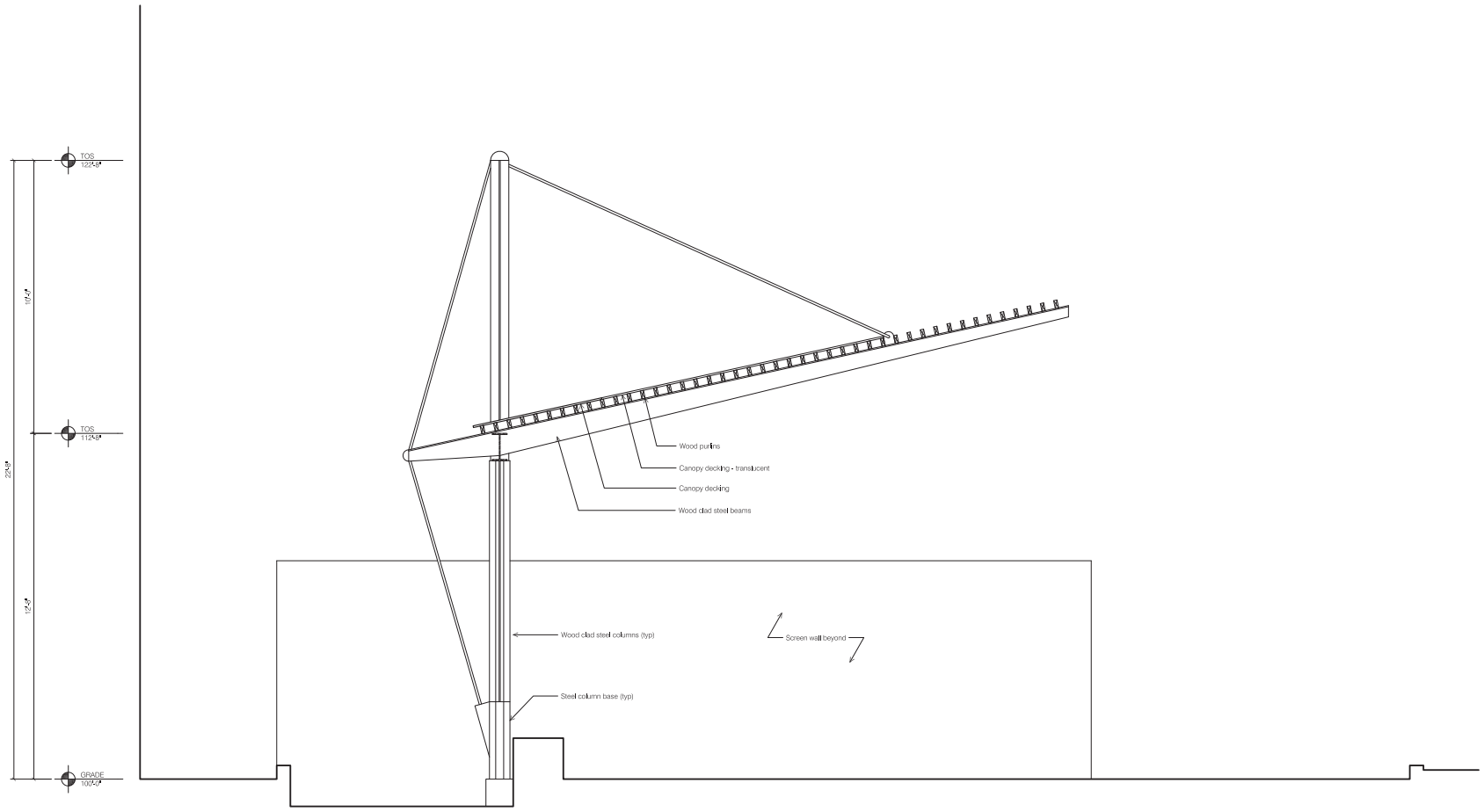

A CANOPY SECTION
SCALE: 1/2" = 1'-0"

CHECK SET
NOT FOR BIDDING
NOT FOR CONSTRUCTION

N

0 2' 4'
SCALE IN FEET

CALCULATED --
CHECKED --

MKSK
462 South Ludlow Alley
Columbus, Ohio 43215
p. 614 621 2796

CANOPY SECTION
THE PAVILION

BRIDGE PARK
OPEN SPACE

L100B

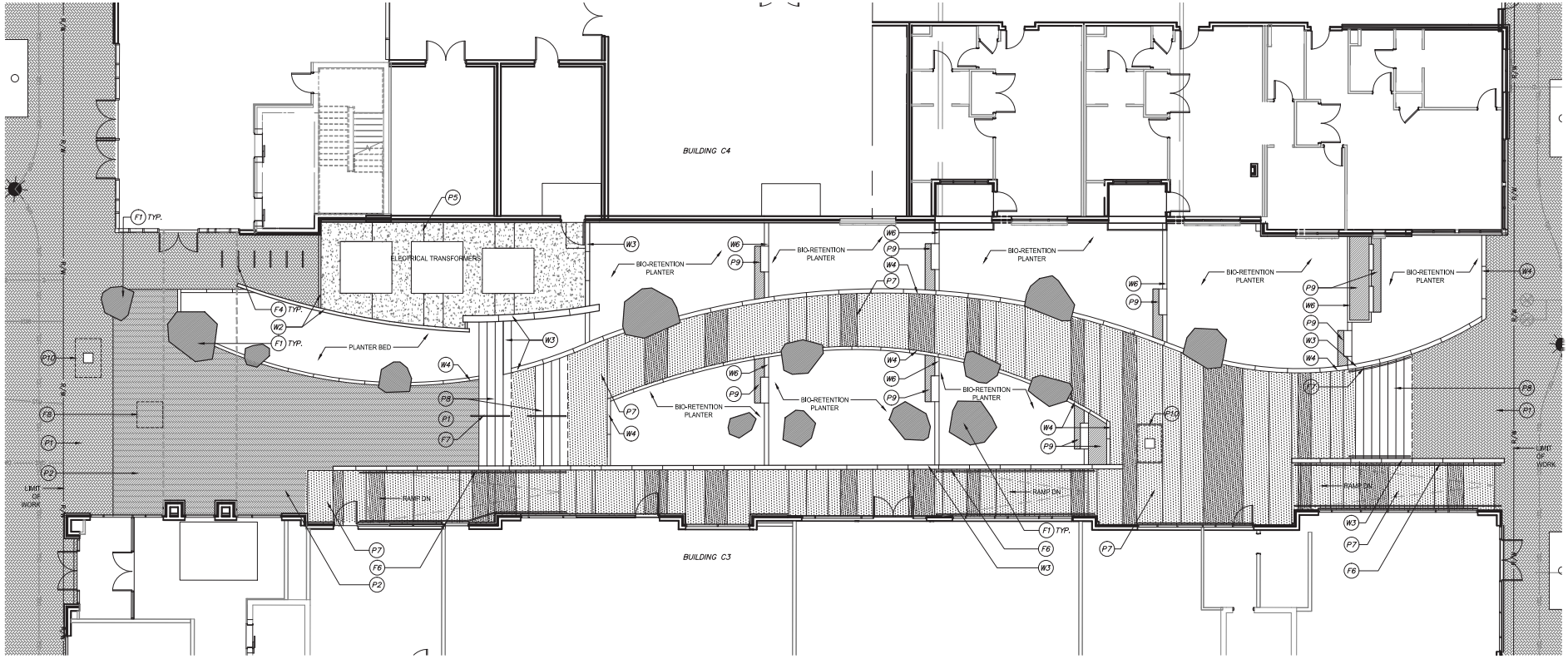

PERVIOUS TO IMPERVIOUS RATIO

THE MEWS OPEN SPACE	
TOTAL AREA	10066.41 SF
PERVIOUS COVER	3213 SF
IMPERVIOUS COVER	6853.41 SF
PERCENT IMPERVIOUS	68.10%

LEGEND

- P1 BRICK PAVER WALK, 50% DARK IRONSPOT, 50% MANGANESE IRONSPOT
- P2 BRICK PAVER WALK, 50% DARK IRONSPOT 50% MANGANESE IRONSPOT – EDGE SET
- P3 GRANITE PAVER WALK, RUNNING BOND
- P4 GRANITE PAVER WALK, VARIED WIDTHS, RADIAL CUT
- P5 CONCRETE WALK
- P6 CONCRETE DRIVE
- P7 ARCHITECTURAL CONCRETE WALK
- P8 ARCHITECTURAL PRECAST CONCRETE STAIR TREAD
- P9 STONE SURFACING
- P10 PAVER GRATE
- W1 WEATHERING STEEL CLADDING
- W2 REMOVABLE WEATHERING STEEL SCREEN WALL
- W3 ARCHITECTURAL PRECAST CONCRETE CLAD WALL
- W4 ARCHITECTURAL PRECAST CONCRETE CURB
- W5 ARCHITECTURAL PRECAST CONCRETE SEATWALL
- W6 ARCHITECTURAL CAST IN PLACE CONCRETE WALL
- W7 BRICK VENEER SEATWALL
- W8 MONOLITHIC GRANITE SEATWALL
- W9 GRANITE WEIR
- W10 GRANITE CURB
- F1 SALVAGED STONE BOULDERS
- F2 TABLES
- F3 CHAIRS
- F4 BIKE RACKS
- F5 TRASH RECEPTACLES
- F6 STAINLESS STEEL HANDRAILS
- F7 STAINLESS STEEL ILLUMINATED HANDRAILS
- F8 PUBLIC ART OPPORTUNITY
- D1 TRENCH DRAIN
- D2 AREA DRAIN

CHECK SET
NOT FOR BIDDING
NOT FOR CONSTRUCTION

0 8' 16'
SCALE IN FEET

CALCULATED MLB/KAO
CHECKED JW

MKSK
462 South Ludlow Alley
Columbus, Ohio 43215
p. 614 621 2796

MATERIALS PLAN
THE MEWS OPEN SPACE

BRIDGE PARK
OPEN SPACE

L101

P:\2014\c14707-Bridge Park\CAD\Current\Sheets\c14707- Materials and Layout.dwg Last Saved By: kashanski, 2/24/2015 10:37 AM Last Printed By: Karl Oshanski, 2/24/2015 10:41 AM (No Xrefs)

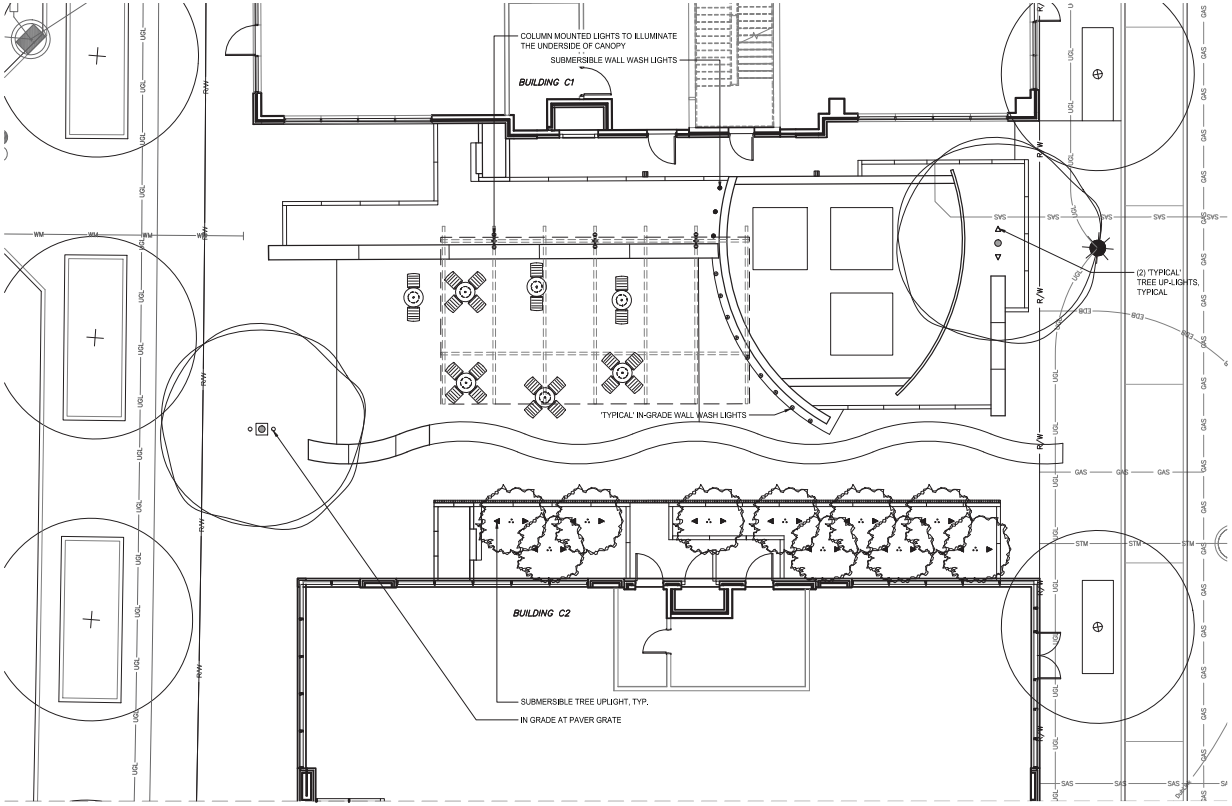

LEGEND

- TREE UP-LIGHT
- TREE UP-LIGHT – SUBMERSIBLE
- WALL WASH LIGHT
- WALL WASH LIGHT – SUBMERSIBLE
- IN GRADE UP-LIGHT
- COLUMN MOUNTED LIGHT
- SITE FURNISHINGS

CHECK SET
NOT FOR BIDDING
NOT FOR CONSTRUCTION

0 8' 16'
SCALE IN FEET

CALCULATED MLB/KAO
CHECKED JW

MKSK
462 South Ludlow Alley
Columbus, Ohio 43215
p. 614 621 2796

LANDSCAPE LIGHTING & FURNISHING PLAN
THE PAVILION OPEN SPACE

BRIDGE PARK
OPEN SPACE

L200

P:\2014\c14707-Bridge Park\CAD\Current\Sheets\c14707- Lighting.dwg Last Saved By: kaohanski, 2/24/2015 10:38 AM Last Printed By: Karl Oshanski, 2/24/2015 10:41 AM (No Xrefs)

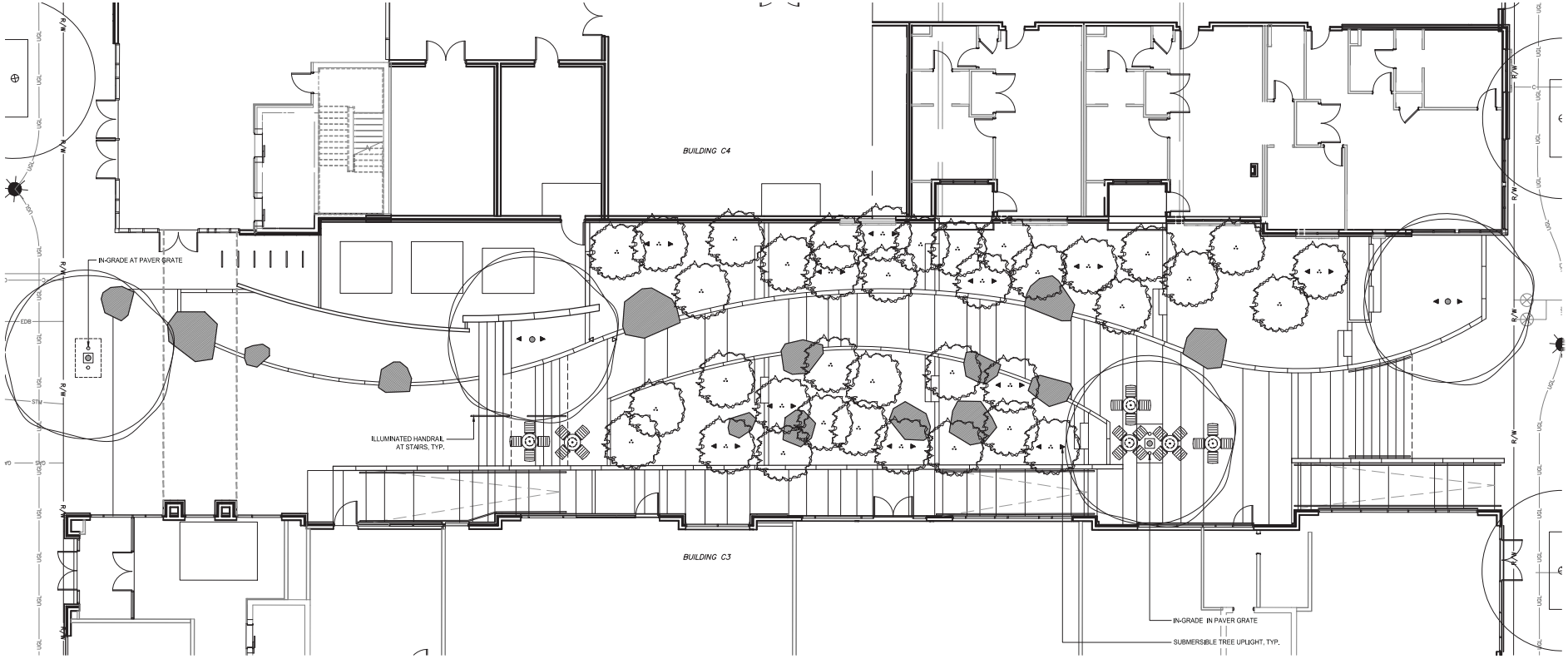

LEGEND

- TREE UP-LIGHT
- TREE UP-LIGHT – SUBMERSIBLE
- WALL WASH LIGHT
- WALL WASH LIGHT – SUBMERSIBLE
- IN GRADE UP-LIGHT
- COLUMN MOUNTED LIGHT
- SITE FURNISHINGS

CHECK SET
NOT FOR BIDDING
NOT FOR CONSTRUCTION

0 8' 16'
SCALE IN FEET

CALCULATED MLB/KAO
CHECKED JW

MKSK
462 South Ludlow Alley
Columbus, Ohio 43215
p. 614 621 2796

LANDSCAPE LIGHTING & FURNISHING PLAN
THE MEWS OPEN SPACE

BRIDGE PARK
OPEN SPACE

L201

P:\2014\c14707-Bridge Park\CAD\Current\Sheets\c14707- Lighting.dwg Last Saved By: kaohanski, 2/24/2015 10:38 AM Last Printed By: Karl Oshanski, 2/24/2015 10:41 AM (No Xrefs)

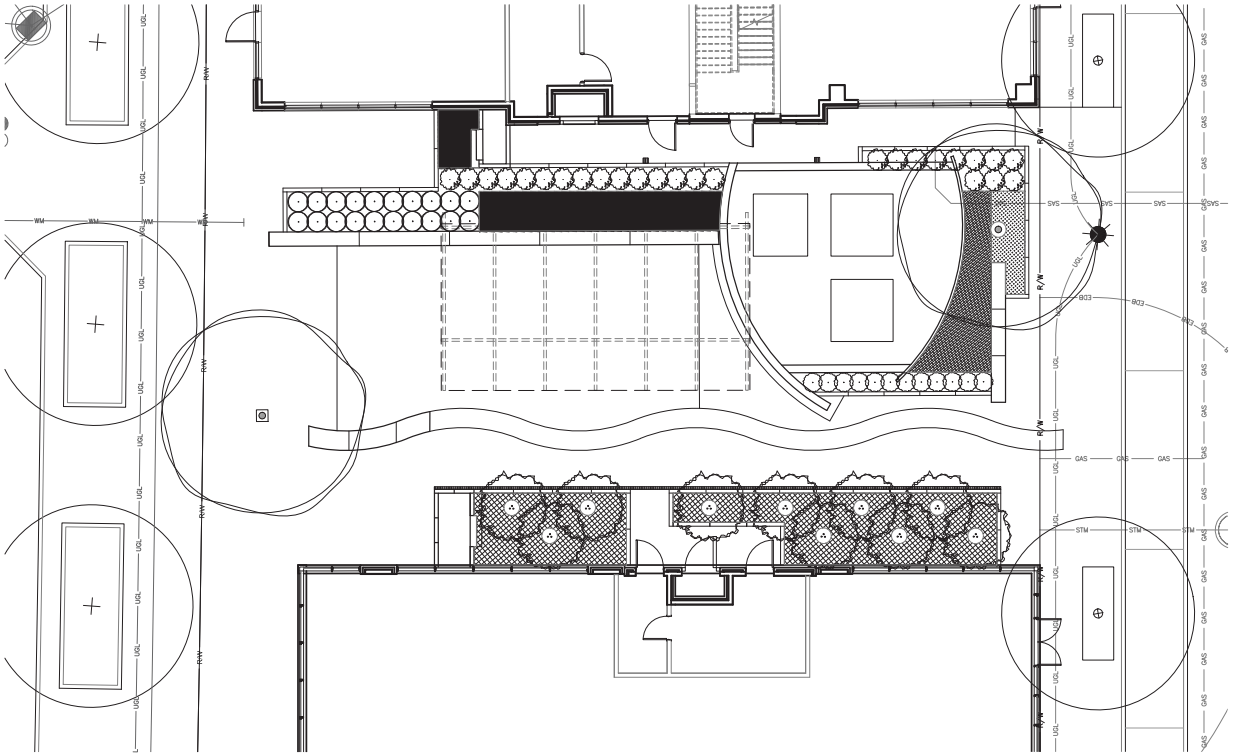

P L A N T S C H E D U L E

UNIT	DESCRIPTION	KEY	COMMON NAME	SIZE	SPACING	CONDITION	NOTES
DECIDUOUS TREES							
EACH	CERCIDIPHYLLUM JAPONICUM		KATSURA TREE	5 ½" CAL.	AS INDICATED	B&B 57" MIN.	18' MIN. HT.
EACH	GLEDITSIA TRICANCHOS F.I. 'SKYLINE'		SKYLINE HONEYLOCUST	5 ½" CAL.	AS INDICATED	B&B 57" MIN.	18' MIN. HT.
EACH	MAGNOLIA VIRGINIANA 'MOONGLOW'		MOONGLOW MAGNOLIA	12–14' HT.	AS INDICATED	B&B 38" MIN.	3 STEM MIN.
EACH	ULMUS X. 'FRONTIER'		FRONTIER ELM	5 ½" CAL.	AS INDICATED	B&B 57" MIN.	18' MIN. HT.
SHRUBS							
EACH	CLETHRA ALINFOLIA		SUMMERSWEET SHRUB	18" MIN. HT.	30" O.C.	B&B 30" MIN.	
EACH	CORNUS SERICEA 'BAILEYII'		RED TWIG DOGWOOD	18" MIN. HT.	30" O.C.	B&B 30" MIN.	
EACH	ITEA VIRGINICA 'SPRICH' P.P.		LITTLE HENRY VIRGINIA SWEETSPIRE	18" MIN. HT.	24" O.C.	B&B 30" MIN.	
PERENNIALS AND FERNS							
EACH	AMSONIA 'BLUE ICE'		BLUE STAR	#2 GAL.	12" O.C.	CONT.	EQUAL MIX IN PERENNIAL BED
EACH	ASARUM CANADENSE		WILD GINGER	#1 GAL.	6" O.C.	CONT.	
EACH	ASTILBE 'DEUTSCHLAND'		WHITE ASTILBE	#2 GAL.	12" O.C.	CONT.	EQUAL MIX IN PERENNIAL BED
EACH	ATHYRIUM 'GHOST'		GHOST FERN	#2 GAL.	12" O.C.	CONT.	EQUAL MIX IN PERENNIAL BED
EACH	DRYOPTERIS ERYTHROSORA 'BRILLIANCE'		BRILLIANCE AUTUMN FERN	#2 GAL.	12" O.C.	CONT.	EQUAL MIX IN PERENNIAL BED
EACH	HELLEBORUS X HYBRIDUS 'GREEN GAMBLER'		HELLEBORE	#2 GAL.	8" O.C.	CONT.	PROVIDE 1/4 OF GREEN QTY
EACH	HELLEBORUS X HYBRIDUS 'RED RACER'		HELLEBORE	#2 GAL.	8" O.C.	CONT.	PROVIDE 1/4 OF RED QTY
EACH	HELLEBORUS X HYBRIDUS 'WHITE LADY'		HELLEBORE	#2 GAL.	8" O.C.	CONT.	PROVIDE 1/2 OF WHITE QTY
EACH	MATTEUCIA STRUTHIOPTERIS		OSTRICH FERN	#2 GAL.	24" O.C.	CONT.	EQUAL MIX IN PERENNIAL BED
EACH	MERTENSIA VIRGINICA		VIRGINIA BLUEBELLS	#2 GAL.	12" O.C.	CONT.	EQUAL MIX IN PERENNIAL BED
EACH	PULMONARIA 'SISSINGHURST WHITE'		LUNGWORT	#2 GAL.	12" O.C.	CONT.	EQUAL MIX IN PERENNIAL BED

NOTE: ALL PLANT BEDS TO HAVE SUBSURFACE DRIP IRRIGATION SYSTEM

T R E E R E P L A C E M E N T
C A L I P E R I N C H E S

THE PAVILION		
TREE TYPE	CALIPER	CALIPER INCHES
2 SHADE	5 1/2"	11"
11 MULTISTEM	4 1/2"	49.5"
TOTAL CALIPER INCHES		60.5"

CHECK SET
NOT FOR BIDDING
NOT FOR CONSTRUCTION

0 8' 16'
SCALE IN FEET

CALCULATED MLB/KAO
CHECKED JW

MKSK
462 South Ludlow Alley
Columbus, Ohio 43215
p. 614 621 2796

LANDSCAPE PLANTING PLAN
THE PAVILION OPEN SPACE

BRIDGE PARK
OPEN SPACE

L300

P:\2014\c14707-Bridge Park\CAD\Current\Sheets\c14707- Planting.dwg Last Saved By: kaohanek, 2/24/2015 10:36 AM Last Printed By: Karl Oehanek, 2/24/2015 10:42 AM (No Xrefs)

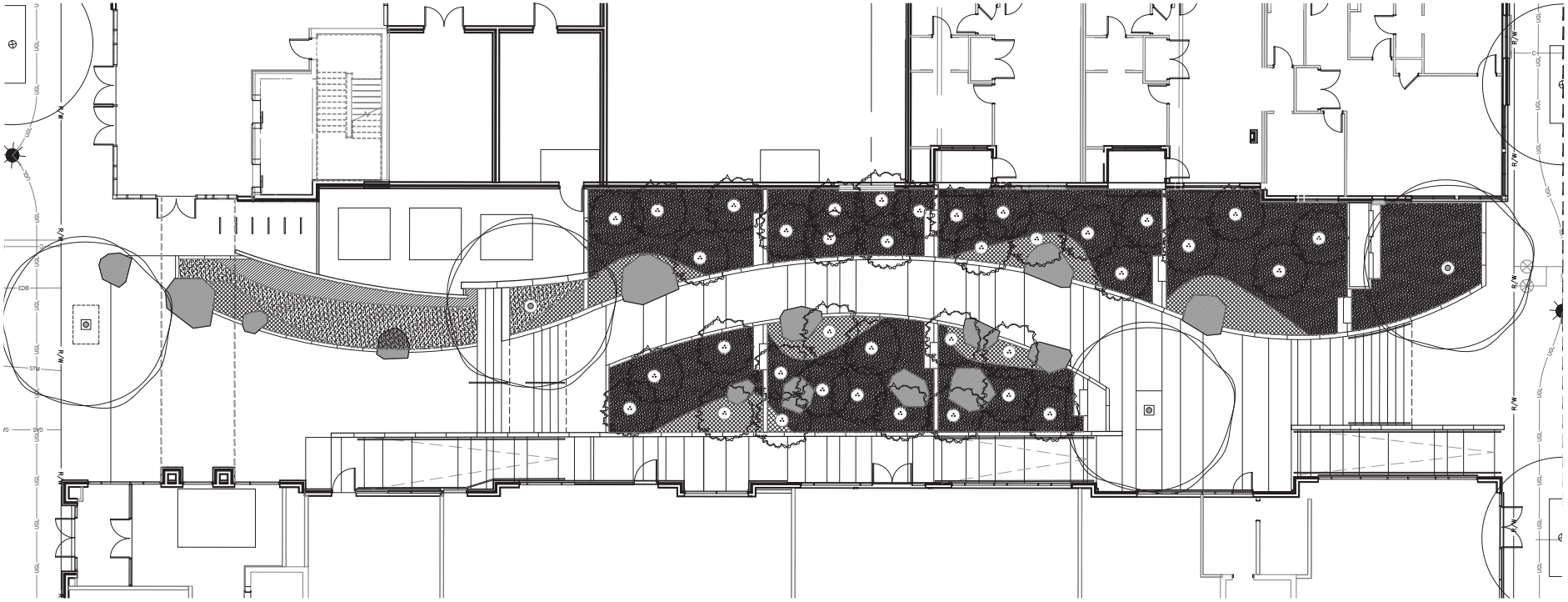

P L A N T S C H E D U L E

UNIT	DESCRIPTION	KEY	COMMON NAME	SIZE	SPACING	CONDITION	NOTES
DECIDUOUS TREES							
EACH	GLEDITSIA TRICANCHOS F.I. 'SKYLINE'	Gt	SKYLINE HONEYLOCUST	5 ½" CAL.	AS INDICATED	B&B 57" MIN.	18' MIN. HT.
EACH	BETULA NIGRA 'HERITAGE'	Bn	HERITAGE RIVER BIRCH	12–14' HT.	AS INDICATED	B&B 38" MIN.	3 STEM MIN.
EACH	ULMUS X. 'FRONTIER'	Uf	FRONTIER ELM	5 ½" CAL.	AS INDICATED	B&B 57" MIN.	18' MIN. HT.
FERNS							
EACH	ATHYRIUM AUGUSTATUM FORMA RUBELLUM		LADY IN RED FERN	#2 GAL.	18" O.C.	CONT.	
EACH	ATHYRIUM FILIX FEMINA		LADY FERN	#2 GAL.	18" O.C.	CONT.	
EACH	DIPLAZIUM PYCNOCARPON		GLADE FERN	#2 GAL.	18" O.C.	CONT.	
EACH	POLYSTICHUM ACROSTICHOIDES		CHRISTMAS FERN	#2 GAL.	18" O.C.	CONT.	
EACH	DRYOPOTERIS DILATATA		BROAD BUCKLER FERN	#2 GAL.	18" O.C.	CONT.	
EACH	DRYOPOTERIS SPINULOSA		TOOTHED WOODFERN	#2 GAL.	18" O.C.	CONT.	
GRASSES AND SEDGES							
EACH	ANDROPOGON GERARDII		BIG BLUE STEM	#2 GAL.	18" O.C.	CONT.	
EACH	CAREX CRINITA		FRINGED SEDGE	#2 GAL.	18" O.C.	CONT.	
EACH	CAREX STRICTA		TUSSOCK SEDGE	#2 GAL.	18" O.C.	CONT.	
EACH	DESCHAMPSIA CESPITOSA		TUFTED HAIR GRASS	#2 GAL.	18" O.C.	CONT.	
ORNAMENTAL GRASSES							
EACH	PANICUM VIRGATUM 'HEAVY METAL'		HEAVY METAL SWITCHGRASS	#2 GAL.	18" O.C.	CONT.	
EACH	PANICUM VIRGATUM 'NORTHWIND"		NORTHWIND SWITCHGRASS	#2 GAL.	18" O.C.	CONT.	

NOTE: ALL PLANT BEDS TO HAVE SUBSURFACE DRIP IRRIGATION SYSTEM

T R E E R E P L A C E M E N T
C A L I P E R I N C H E S

THE MEWS		
TREE TYPE	CALIPER	CALIPER INCHES
4 SHADE	5 1/2"	22"
37 MULTISTEM	4 1/2"	166.5"
TOTAL CALIPER INCHES		188.5"

CHECK SET
NOT FOR BIDDING
NOT FOR CONSTRUCTION

0 8' 16'
SCALE IN FEET

CALCULATED MLB/KAO
CHECKED JW

MKSK
462 South Ludlow Alley
Columbus, Ohio 43215
p. 614 621 2796

LANDSCAPE PLANTING PLAN
THE MEWS OPEN SPACE

BRIDGE PARK
OPEN SPACE

L301

P:\2014\c14707-Bridge Park\CAD\Current\Sheets\c14707- Planting.dwg Last Saved By: kaohanski, 2/24/2015 10:36 AM Last Printed By: Karl Oehanski, 2/24/2015 10:42 AM (No Xrefs)

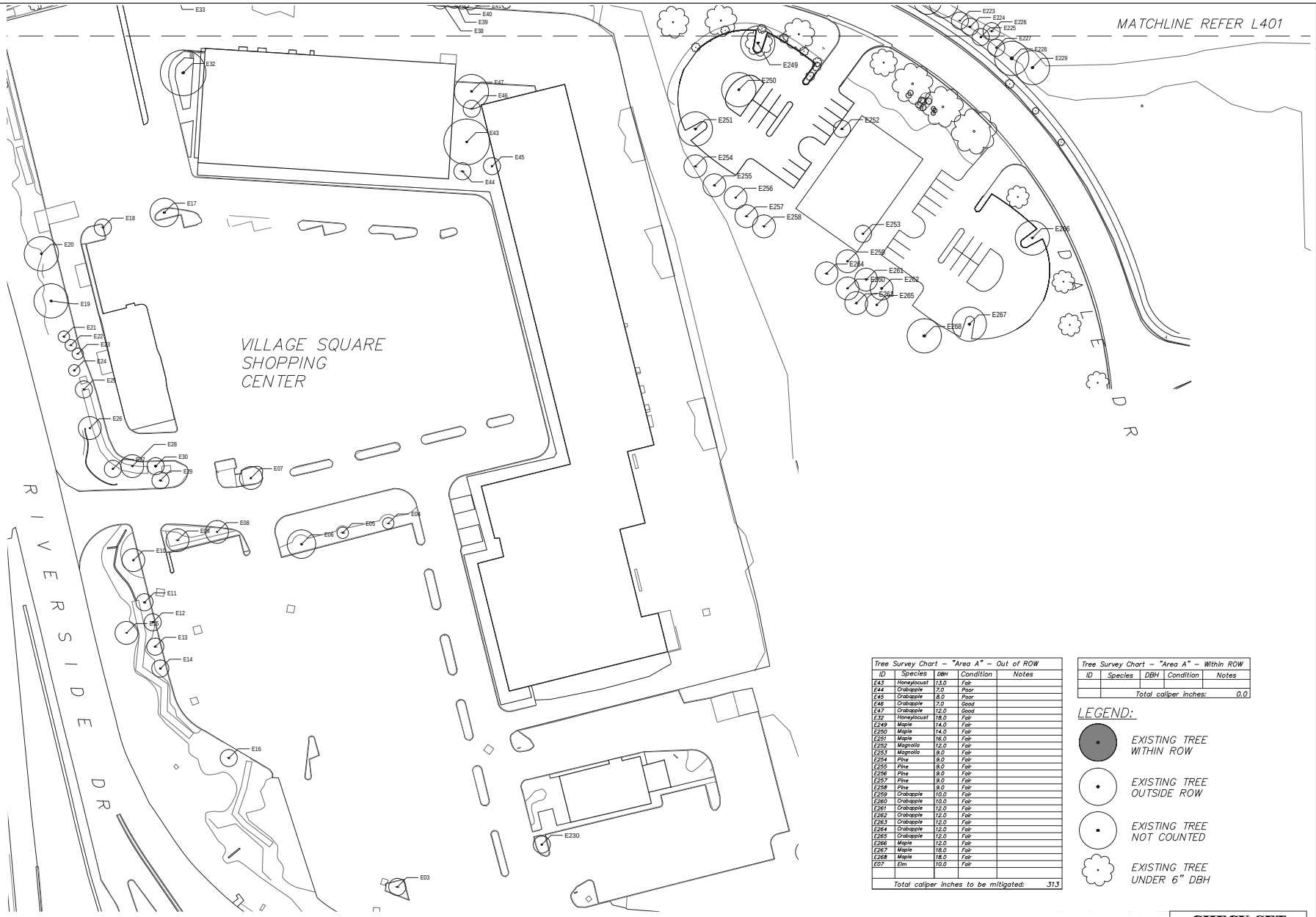

Tree Survey Chart – "Area A" – Out of ROW				
ID	Species	DBH	Condition	Notes
E43	Honeylocust	13.0	Fair	
E44	Crabapple	7.0	Poor	
E45	Crabapple	8.0	Poor	
E46	Crabapple	7.0	Good	
E47	Crabapple	12.0	Good	
E32	Honeylocust	18.0	Fair	
E249	Maple	14.0	Fair	
E250	Maple	14.0	Fair	
E251	Maple	16.0	Fair	
E252	Magnolia	12.0	Fair	
E253	Magnolia	9.0	Fair	
E254	Pine	9.0	Fair	
E255	Pine	9.0	Fair	
E256	Pine	9.0	Fair	
E257	Pine	9.0	Fair	
E258	Pine	9.0	Fair	
E259	Crabapple	10.0	Fair	
E260	Crabapple	10.0	Fair	
E261	Crabapple	12.0	Fair	
E262	Crabapple	12.0	Fair	
E263	Crabapple	12.0	Fair	
E264	Crabapple	12.0	Fair	
E265	Crabapple	12.0	Fair	
E266	Maple	12.0	Fair	
E267	Maple	18.0	Fair	
E268	Maple	18.0	Fair	
E07	Elm	10.0	Fair	
Total caliper inches to be mitigated:				313

Tree Survey Chart – "Area A" – Within ROW				
ID	Species	DBH	Condition	Notes
	Total caliper inches:			0.0

LEGEND:

- EXISTING TREE WITHIN ROW
- EXISTING TREE OUTSIDE ROW
- EXISTING TREE NOT COUNTED
- EXISTING TREE UNDER 6" DBH

CHECK SET
NOT FOR BIDDING
NOT FOR CONSTRUCTION

0 40' 80'
SCALE IN FEET

CALCULATED MLB/KAO
CHECKED JW

MKSK
462 South Ludlow Alley
Columbus, Ohio 43215
p. 614 621 2796

LANDSCAPE TREE SURVEY

BRIDGE PARK
OPEN SPACE

L400

P:\2014\c14707-Bridge Park\CAD\Current\Sheets\c14707- TreeSurvey.dwg Last Saved By: kashanski, 2/24/2015 10:38 AM Last Printed By: Karl Oshanski, 2/24/2015 10:42 AM (No Xrefs)

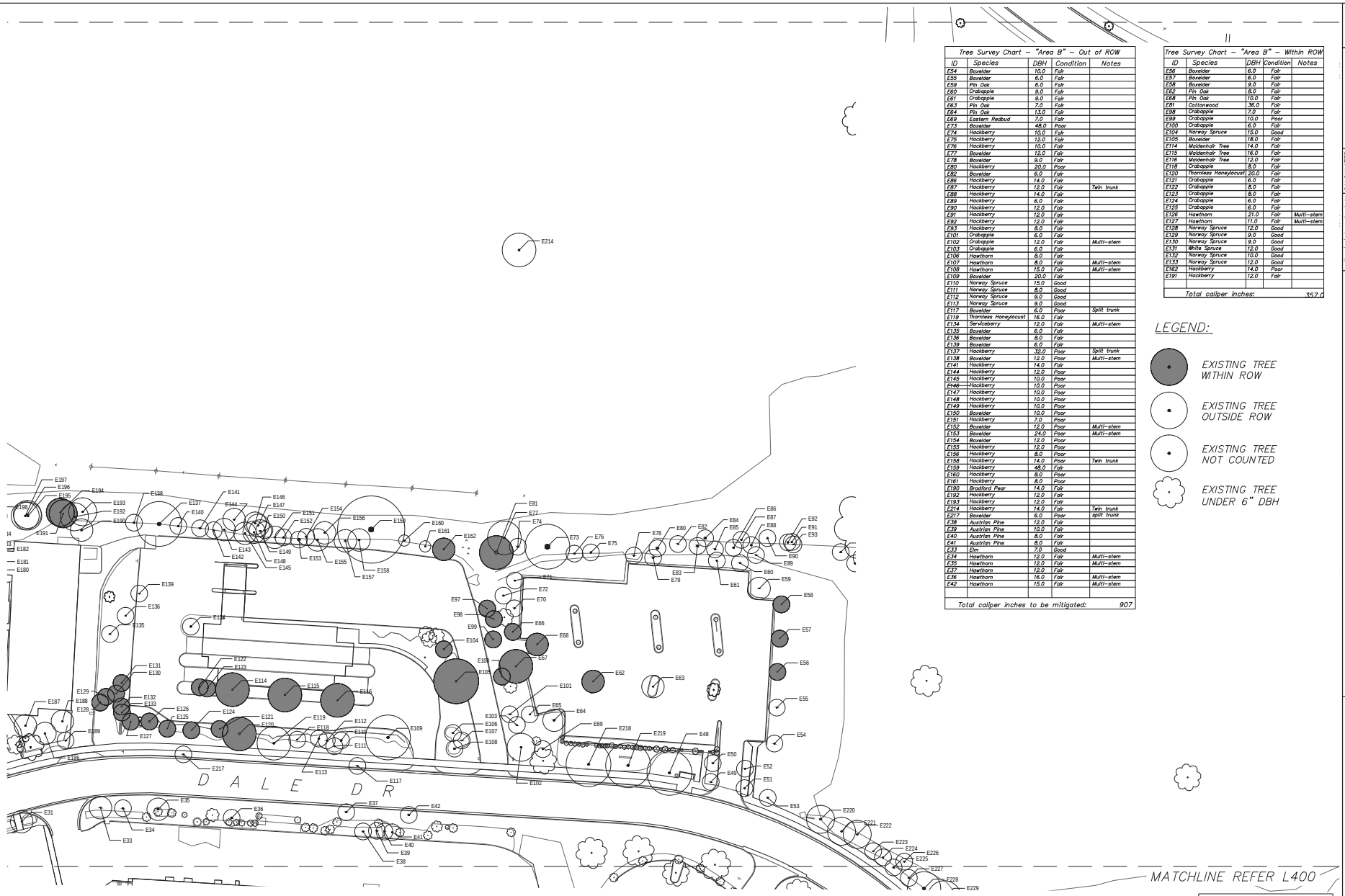

Tree Survey Chart – "Area B" – Out of ROW				
ID	Species	DBH	Condition	Notes
E54	Boxelder	10.0	Fair	
E55	Boxelder	6.0	Fair	
E59	Pin Oak	6.0	Fair	
E60	Crabapple	9.0	Fair	
E61	Crabapple	9.0	Fair	
E63	Pin Oak	7.0	Fair	
E64	Pin Oak	13.0	Fair	
E69	Eastern Redbud	7.0	Fair	
E73	Boxelder	48.0	Poor	
E74	Hackberry	10.0	Fair	
E75	Hackberry	12.0	Fair	
E76	Hackberry	10.0	Fair	
E77	Boxelder	12.0	Fair	
E78	Boxelder	9.0	Fair	
E80	Hackberry	20.0	Poor	
E82	Boxelder	6.0	Fair	
E86	Hackberry	14.0	Fair	
E87	Hackberry	12.0	Fair	Twin trunk
E88	Hackberry	14.0	Fair	
E89	Hackberry	6.0	Fair	
E90	Hackberry	12.0	Fair	
E91	Hackberry	12.0	Fair	
E92	Hackberry	12.0	Fair	
E93	Hackberry	8.0	Fair	
E101	Crabapple	6.0	Fair	
E102	Crabapple	12.0	Fair	Multi-stem
E103	Crabapple	6.0	Fair	
E106	Hawthorn	8.0	Fair	
E107	Hawthorn	8.0	Fair	Multi-stem
E108	Hawthorn	15.0	Fair	Multi-stem
E109	Boxelder	20.0	Fair	
E110	Norway Spruce	15.0	Good	
E111	Norway Spruce	8.0	Good	
E112	Norway Spruce	9.0	Good	
E113	Norway Spruce	9.0	Good	
E117	Boxelder	6.0	Poor	Split trunk
E119	Thornless Honeylocust	16.0	Fair	
E134	Serviceberry	12.0	Fair	Multi-stem
E135	Boxelder	6.0	Fair	
E136	Boxelder	8.0	Fair	
E139	Boxelder	6.0	Fair	
E137	Hackberry	32.0	Poor	Split trunk
E138	Boxelder	12.0	Poor	Multi-stem
E141	Hackberry	14.0	Fair	
E144	Hackberry	12.0	Poor	
E145	Hackberry	10.0	Poor	
E146	Hackberry	10.0	Poor	
E147	Hackberry	10.0	Poor	
E148	Hackberry	10.0	Poor	
E149	Hackberry	10.0	Poor	
E150	Boxelder	10.0	Poor	
E151	Hackberry	2.0	Poor	
E152	Boxelder	12.0	Poor	Multi-stem
E153	Boxelder	24.0	Poor	Multi-stem
E154	Boxelder	12.0	Poor	
E155	Hackberry	12.0	Poor	
E156	Hackberry	8.0	Poor	
E158	Hackberry	14.0	Poor	Twin trunk
E159	Hackberry	48.0	Fair	
E160	Hackberry	8.0	Poor	
E161	Hackberry	8.0	Poor	
E190	Bradford Pear	14.0	Fair	
E192	Hackberry	12.0	Fair	
E193	Hackberry	12.0	Fair	
E214	Hackberry	14.0	Fair	Twin trunk
E217	Boxelder	6.0	Poor	split trunk
E38	Austrian Pine	12.0	Fair	
E39	Austrian Pine	10.0	Fair	
E40	Austrian Pine	8.0	Fair	
E41	Austrian Pine	8.0	Fair	
E33	Elm	7.0	Good	
E34	Hawthorn	12.0	Fair	Multi-stem
E35	Hawthorn	12.0	Fair	Multi-stem
E37	Hawthorn	12.0	Fair	
E36	Hawthorn	16.0	Fair	Multi-stem
E42	Hawthorn	15.0	Fair	Multi-stem
Total caliper inches to be mitigated:				907

Tree Survey Chart – "Area B" – Within ROW				
ID	Species	DBH	Condition	Notes
E56	Boxelder	6.0	Fair	
E57	Boxelder	6.0	Fair	
E58	Boxelder	9.0	Fair	
E62	Pin Oak	8.0	Fair	
E68	Pin Oak	10.0	Fair	
E81	Cottonwood	36.0	Fair	
E98	Crabapple	7.0	Fair	
E99	Crabapple	10.0	Poor	
E100	Crabapple	6.0	Fair	
E104	Norway Spruce	15.0	Good	
E105	Boxelder	18.0	Fair	
E114	Maidenhair Tree	14.0	Fair	
E115	Maidenhair Tree	16.0	Fair	
E116	Maidenhair Tree	12.0	Fair	
E118	Crabapple	8.0	Fair	
E120	Thornless Honeylocust	20.0	Fair	
E121	Crabapple	6.0	Fair	
E122	Crabapple	8.0	Fair	
E123	Crabapple	8.0	Fair	
E124	Crabapple	6.0	Fair	
E125	Crabapple	6.0	Fair	
E126	Hawthorn	21.0	Fair	Multi-stem
E127	Hawthorn	11.0	Fair	Multi-stem
E128	Norway Spruce	12.0	Good	
E129	Norway Spruce	9.0	Good	
E130	Norway Spruce	9.0	Good	
E131	White Spruce	12.0	Good	
E132	Norway Spruce	10.0	Good	
E133	Norway Spruce	12.0	Good	
E162	Hackberry	14.0	Poor	
E191	Hackberry	12.0	Fair	
Total caliper inches:				357.0

LEGEND:

- EXISTING TREE WITHIN ROW
- EXISTING TREE OUTSIDE ROW
- EXISTING TREE NOT COUNTED
- EXISTING TREE UNDER 6" DBH

CHECK SET
NOT FOR BIDDING
NOT FOR CONSTRUCTION

N

0 40' 80'
SCALE IN FEET

CALCULATED MLB/KAO
CHECKED JW

MKSK
162 South Hubbard Way
Columbus, Ohio 43215
p. 614.621.2796

LANDSCAPE TREE SURVEY

BRIDGE PARK
OPEN SPACE

L401

P:\2014\14707-Bridge Park\CAD\Current\Sheets\14707-TreeSurvey.dwg Last Saved By: kostanski, 2/24/2015 10:38 AM Last Printed By: Karl Ostanski, 2/24/2015 10:42 AM (No Xrefs)