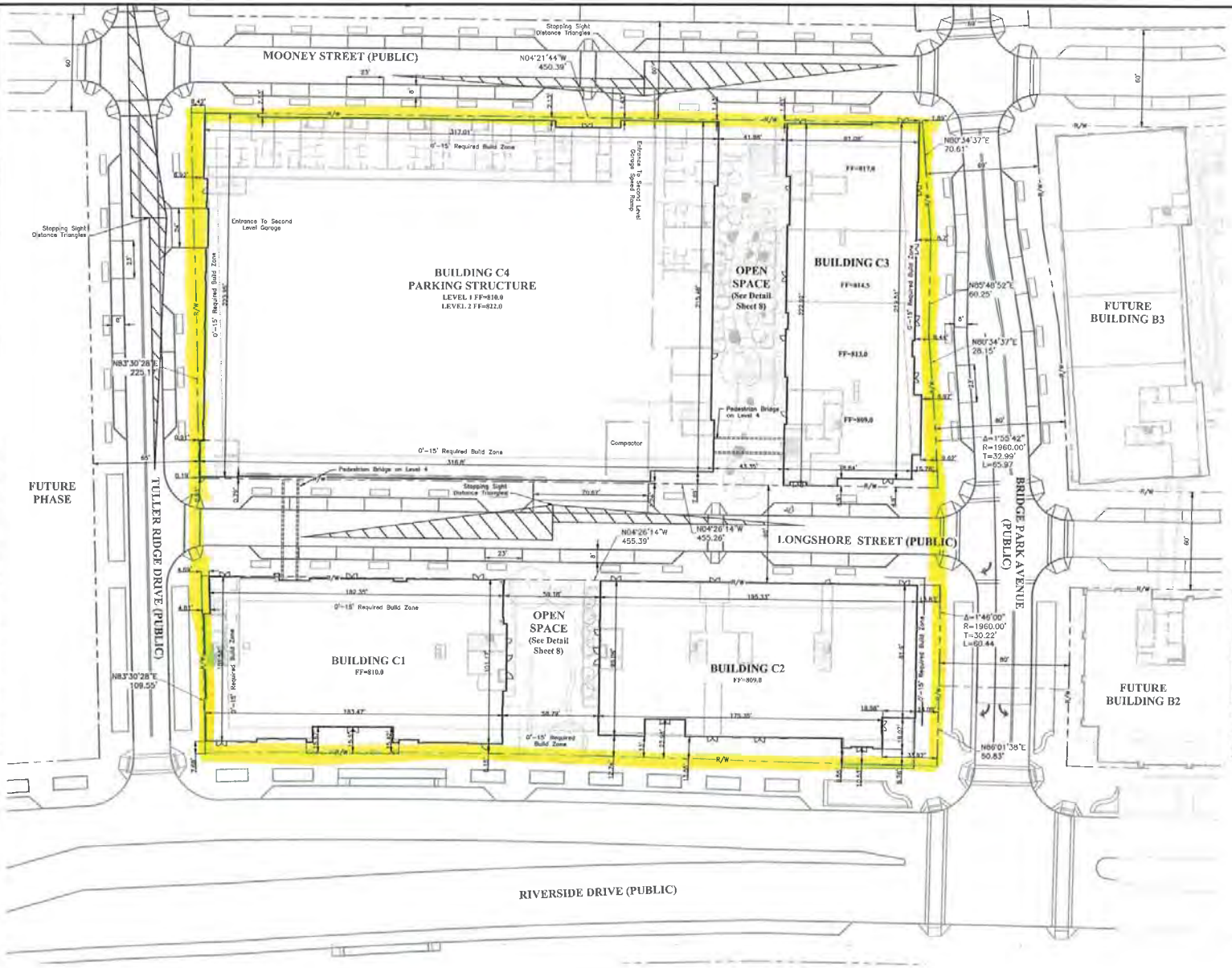

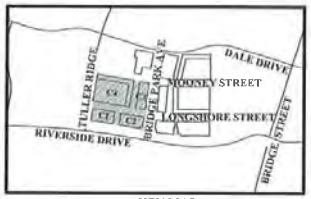

KEY MAP
Scale: 1" = 500'

Site Plan Boundary

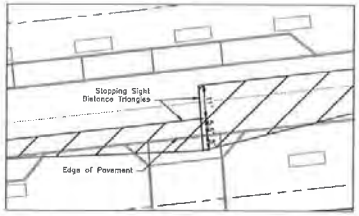

STOPPING SIGHT DISTANCE DETAIL
1"=20'

STOPPING SIGHT DISTANCE NOTES:
- Posted speed limit 25 mph
- SSD = 155 ft
(Major road driver's eye to front of minor road driver's car)

GRAPHIC SCALE
1 inch = 30 feet

REVISIONS

MARK	DATE	DESCRIPTION

CRAWFORD HOYING development

CITY OF DUBLIN, FRANKLIN COUNTY, OHIO
FINAL SITE PLAN / FINAL DEVELOPMENT PLAN
FOR
BRIDGE PARK
BLOCK C
SITE PLAN

EMH&T
Evans, Mechwart, Hambleton & Tilton, Inc.
Engineers • Surveyors • Planners • Scientists
5500 New Albany Road Columbus, OH 43054
Phone: 614.775.4500 Fax: 614.775.4800
emht.com

DATE
February 24, 2015

SCALE
1" = 30'

JOB NO.
2013-1481

SHEET
FSP 4