CITY OF DUBLIN, FRANKLIN COUNTY, OHIO
PRIVATE SITE IMPROVEMENT PLAN
FOR
INTERIM COTA PARK AND RIDE
2015

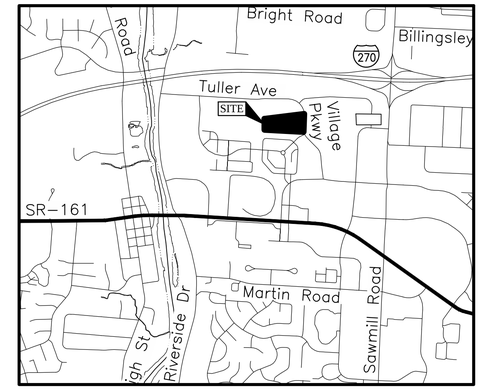

LOCATION MAP
Not to Scale

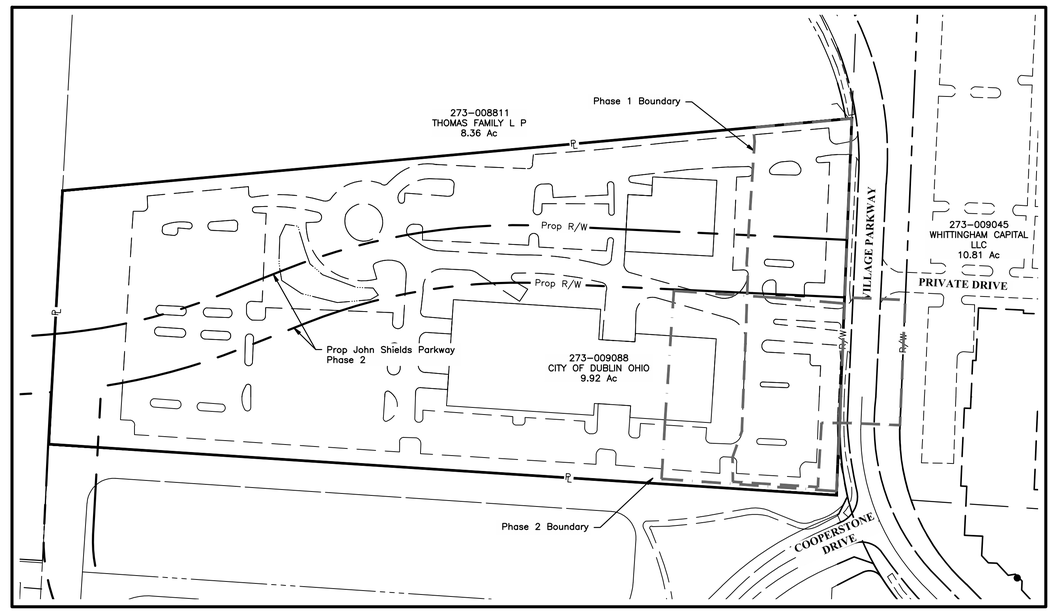

INDEX MAP
Scale: 1" = 100'

GRAPHIC SCALE

0 50 100 200

1 inch = 100 feet

SHEET INDEX

Title Sheet	1
Phase 1 Site Plan	2
Phase 2 Site Plan	3

SITE DATA

Ex. Site Area:	±9.92 Acres
Proposed COTA Park and Ride Parking Stalls	Phase 1 – 99 Spaces Phase 2 – 96 Spaces

PROJECT DESCRIPTION

This is a proposal for an interim COTA Park and Ride parking lot using as existing parking lot, on approximately 9.92 acres, located to the west of Village Parkway and to the North of Cooperstone Drive.

DEVELOPER/OWNER

City of Dublin
5800 Shier Rings Road
Dublin, Ohio 43016
Tel: (614) 410-4600
Fax: (614) 410-4747

ENGINEER

EMH&T Inc.
5500 New Albany Road
Columbus, Ohio 43054
Tel: (614) 775-4500
Fax: (614) 775-4800

PRELIMINARY
NOT TO BE USED FOR CONSTRUCTION

PLAN SET DATE
June 1, 2015

OHIO Utilities Protection SERVICE
Call Before You Dig
800-362-2764 or 8-1-1
www.oups.org

REVISIONS

MARK	DATE	DESCRIPTION

City of Dublin

CITY OF DUBLIN, FRANKLIN COUNTY, OHIO
PRIVATE SITE IMPROVEMENT PLAN
FOR
INTERIM COTA PARK AND RIDE
TITLE SHEET

EMH&T
Evans, Mechwart, Hambleton & Tilton, Inc.
Engineers • Surveyors • Planners • Scientists
5500 New Albany Road, Columbus, OH 43054
Phone: 614.775.4500 Toll Free: 888.775.3648
emht.com

DATE
June 1, 2015

SCALE
As Noted

JOB NO.
2014-0588

SHEET
1/3

J:\20140588\Dwg\04Sheets\Temporary Site\1 Title Sheet.dwg Last Saved By: jpeltier, 6/2/2015 4:46 PM Last Printed By: Peltier, James, 6/2/2015 4:47 PM (No Xrefs)

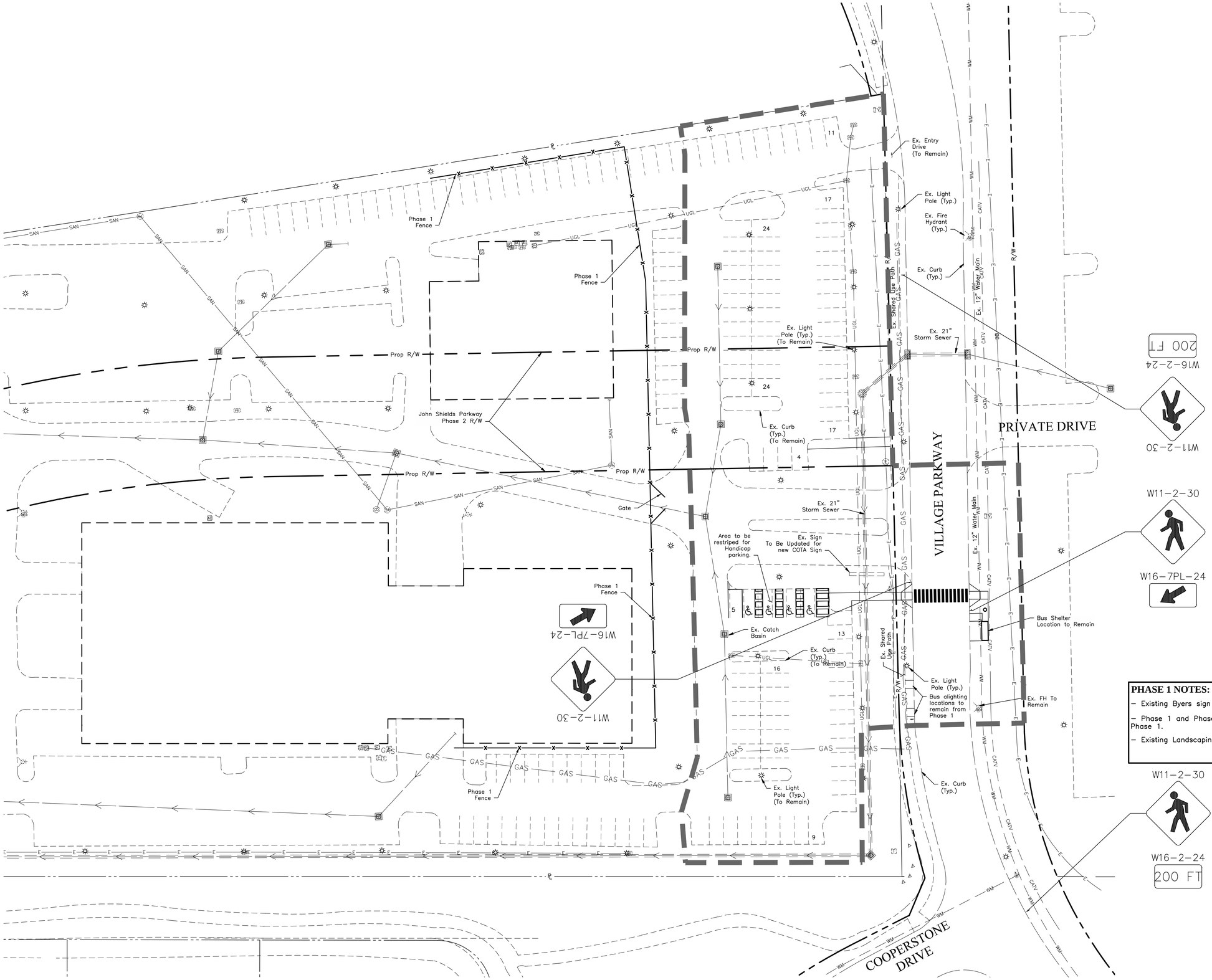

PHASE 1 NOTES:

- Existing Byers sign shall be updated for new COTA sign.
- Phase 1 and Phase 2 area to be sealed and striped during Phase 1.
- Existing Landscaping to be cleaned up and pruned.

GRAPHIC SCALE

0 15 30 60

1 inch = 30 feet

SITE DATA TABLE

Phase 1 Parking Lot 99 Spaces

REVISIONS

MARK	DATE	DESCRIPTION

CITY OF DUBLIN, FRANKLIN COUNTY, OHIO
PRIVATE SITE IMPROVEMENT PLAN
FOR
INTERIM COTA PARK AND RIDE
PHASE 1

EMH&T
Evans, Mechwart, Hambleton & Tilton, Inc.
Engineers • Surveyors • Planners • Scientists
5500 New Albany Road, Columbus, OH 43054
Phone: 614.775.4500 Toll Free: 888.775.3648
emht.com

DATE
June 1, 2015

SCALE
As Noted

JOB NO.
2014-0588

SHEET
2/3

J:\20140588\Dwg\04Sheets\Temporary Site\2 Site Plan.dwg, Last Saved By: jpeltier, 6/2/2015 4:46 PM Last Printed By: Peltier, James, 6/2/2015 4:47 PM (No Xrefs)

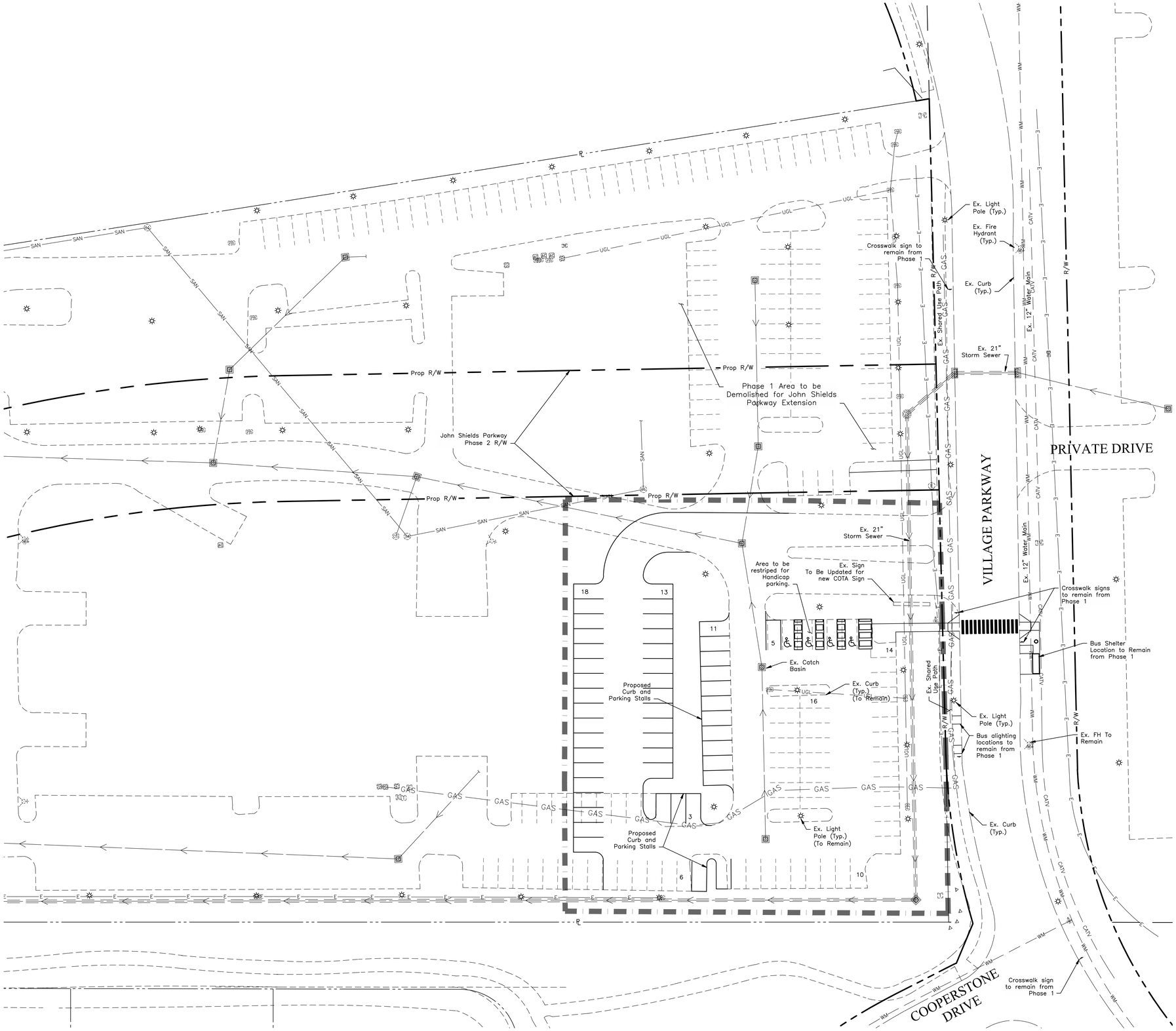

PHASE 2 NOTES:

– Existing Landscaping to be cleaned up and pruned.

– Phase 1 parking area to be demolished with John Shields Parkway Phase 2 project.

– The North and South Buildings will be demolished for Phase 2.

– A new transformer will be set for the existing site lighting.

GRAPHIC SCALE

0 15 30 60

1 inch = 30 feet

SITE DATA TABLE

Phase 2 Parking Lot	96 Spaces

REVISIONS

MARK	DATE	DESCRIPTION

CITY OF DUBLIN, FRANKLIN COUNTY, OHIO
PRIVATE SITE IMPROVEMENT PLAN
FOR
INTERIM COTA PARK AND RIDE
PHASE 2

EMH&T
Evans, Mechwart, Hambleton & Tilton, Inc.
Engineers • Surveyors • Planners • Scientists
5500 New Albany Road, Columbus, OH 43054
Phone: 614.775.4500 Toll Free: 888.775.3648
emht.com

DATE
June 1, 2015

SCALE
As Noted

JOB NO.
2014-0588

SHEET
3/3

J:\20140588\Dwg\04Sheets\Temporary Site\2 Site Plan.dwg, Last Saved By: jpeltier, 6/2/2015 4:46 PM Last Printed By: Peltier, James, 6/2/2015 4:47 PM (No Xrefs)