JL BENDER, INC. ARCHITECTS AND PLANNERS A.I.A.
3040 Riverside Drive, Suite 132, Columbus, Ohio 43221
PH 614.488.8814 FX 614.488.7224 Email: info@JLBenderInc.Com

A NEW RENTAL HOUSING DEVELOPMENT FOR
HAWTHORNE COMMONS
WYANDOTTE WOODS BOULEVARD, DUBLIN, OHIO
TREPLUS COMMUNITIES OWNER - DEVELOPER
1515 LAKESHORE DRIVE, COLUMBUS, OHIO 43204

REV.	ISSUE	DATE

DATE
16 FEBRUARY 2016
DRAWING

SHEET NUMBER

JLB PROJECT #15007

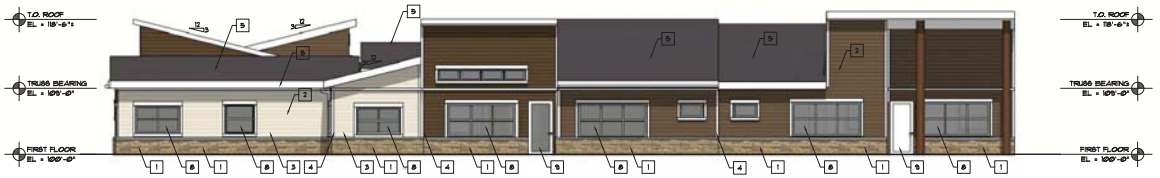

A EAST ELEVATION
A1-1 SCALE: 1/8" = 1'-0"

B NORTH ELEVATION
A1-1 SCALE: 1/8" = 1'-0"

C WEST ELEVATION
A1-1 SCALE: 1/8" = 1'-0"

D SOUTH ELEVATION
A1-1 SCALE: 1/8" = 1'-0"

CODED NOTES

1. SYNTHETIC STONE.
2. BROWN CEMENTITIOUS SIDING.
3. BEIGE CEMENTITIOUS SIDING.
4. OFF-WHITE METAL TRIM
5. DIMENSIONAL ASPHALT SHINGLES
6. GALVANIZED METAL SIDING.
7. ALUMINUM PANEL GARAGE DOOR.
8. OFF-WHITE VINYL WINDOWS.
9. PANEL ENTRY DOOR.

JL BENDER INC. ARCHITECTS AND PLANNERS A.I.A.
340 Reinsch Drive, Suite 132, Columbus, Ohio 43221
PH 614/488-8814 FX 614/488-1324 Email jlinc@JLBenderC.com

A NEW RENTAL HOUSING DEVELOPMENT FOR
HAWTHORNE COMMONS
WYANDOTTE WOODS BOULEVARD, DUBLIN, OHIO
TREPLUS COMMUNITIES OWNER - DEVELOPER
1515 LAKESHORE DRIVE, COLUMBUS, OHIO 43204

BUILDING A

REV.	ISSUE	DATE

DATE
19 FEBRUARY 2016
DRAWING
COLORED BUILDING ELEVATIONS
SHEET NUMBER
A1-1
JLB PROJECT #15007

A EAST ELEVATION
A1-2 SCALE: 1/8" = 1'-0"

B NORTH ELEVATION
A1-2 SCALE: 1/8" = 1'-0"

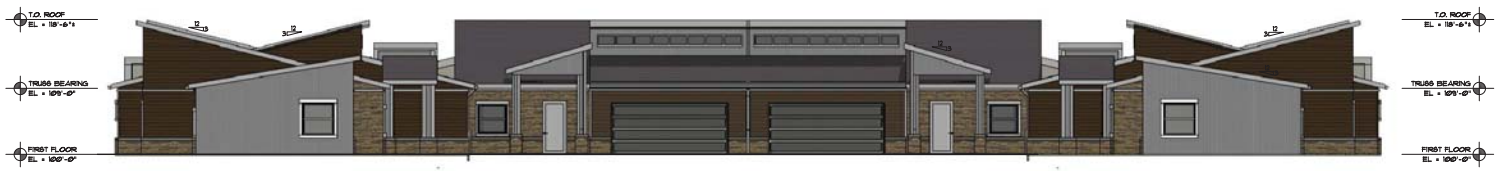

C WEST ELEVATION
A1-2 SCALE: 1/8" = 1'-0"

D SOUTH ELEVATION
A1-2 SCALE: 1/8" = 1'-0"

CODED NOTES

L REFER TO A1-1 FOR CODED NOTE INFORMATION

JL BENDER, INC. ARCHITECTS AND PLANNERS A.I.A.
3040 Riverside Drive, Suite 102, Columbus, Ohio 43221
Ph 614.488.8814 FX 614.488.7224 Email jlbender@JLBender.Com

A NEW RENTAL HOUSING DEVELOPMENT FOR
HAWTHORNE COMMONS
WYANDOTTE WOODS BOULEVARD, DUBLIN, OHIO
TREPLUS COMMUNITIES OWNER - DEVELOPER
1515 LAKESHORE DRIVE, COLUMBUS, OHIO 43204

BUILDING B

REV.	ISSUE	DATE

DATE
19 FEBRUARY 2016
DRAWING
COLORED BUILDING ELEVATIONS
SHEET NUMBER
A1-2
JLB PROJECT #15007

A / A1-3 EAST ELEVATION
SCALE: 1/8" = 1'-0"

B / A1-3 NORTH ELEVATION
SCALE: 1/8" = 1'-0"

C / A1-3 WEST ELEVATION
SCALE: 1/8" = 1'-0"

D / A1-3 SOUTH ELEVATION
SCALE: 1/8" = 1'-0"

CODED NOTES

1. REFER TO A1-1 FOR CODED NOTE INFORMATION

JL BENDER, INC. ARCHITECTS AND PLANNERS A.I.A.
3040 Riverside Drive, Suite 102, Columbus, Ohio 43221
Ph 614.488.8814 FX 614.488.7224 Email info@JLBenderInc.com

A NEW RENTAL HOUSING DEVELOPMENT FOR
HAWTHORNE COMMONS
WYANDOTTE WOODS BOULEVARD, DUBLIN, OHIO
TREPLUS COMMUNITIES OWNER - DEVELOPER
1515 LAKESHORE DRIVE, COLUMBUS, OHIO 43204

BUILDING C

REV.	ISSUE	DATE

DATE
19 FEBRUARY 2016
DRAWING
COLORED BUILDING ELEVATIONS
SHEET NUMBER
A1-3
JLB PROJECT #15007

A EAST ELEVATION
A1-4 SCALE: 1/8" = 1'-0"

B NORTH ELEVATION
A1-4 SCALE: 1/8" = 1'-0"

C WEST ELEVATION
A1-4 SCALE: 1/8" = 1'-0"

D SOUTH ELEVATION
A1-4 SCALE: 1/8" = 1'-0"

CODED NOTES

1. REFER TO A1-1 FOR CODED NOTE INFORMATION

JL BENDER, INC. ARCHITECTS AND PLANNERS A.I.A.
3040 Riverside Drive, Suite 102, Columbus, Ohio 43221
Ph 614.488.8814 FX 614.488.7224 Email jlbenderinc@jlbenderinc.com

A NEW RENTAL HOUSING DEVELOPMENT FOR
HAWTHORNE COMMONS
WYANDOTTE WOODS BOULEVARD, DUBLIN, OHIO
TREPLUS COMMUNITIES OWNER - DEVELOPER
1515 LAKESHORE DRIVE, COLUMBUS, OHIO 43204

BUILDING D

REV.	ISSUE	DATE

DATE
19 FEBRUARY 2016
DRAWING
COLORED BUILDING ELEVATIONS
SHEET NUMBER
A1-4
JLB PROJECT #15007



A EAST ELEVATION
A1-6 SCALE: 1/8" = 1'-0"

B NORTH ELEVATION
A1-6 SCALE: 1/8" = 1'-0"

C WEST ELEVATION
A1-6 SCALE: 1/8" = 1'-0"

D SOUTH ELEVATION
A1-6 SCALE: 1/8" = 1'-0"

CODED NOTES

L REFER TO A1-1 FOR CODED NOTE INFORMATION

JL BENDER, INC. ARCHITECTS AND PLANNERS A.I.A.
3040 Riverside Drive, Suite 102, Columbus, Ohio 43221
Ph 614.488.8814 FX 614.488.7224 Email jlbenderinc@JLBenderinc.com

A NEW RENTAL HOUSING DEVELOPMENT FOR
HAWTHORNE COMMONS
WYANDOTTE WOODS BOULEVARD, DUBLIN, OHIO
TREPLUS COMMUNITIES OWNER - DEVELOPER
1515 LAKESHORE DRIVE, COLUMBUS, OHIO 43204

BUILDING F

REV.	ISSUE	DATE

DATE
19 FEBRUARY 2016
DRAWING
COLORED BUILDING ELEVATIONS
SHEET NUMBER
A1-6
JLB PROJECT #15007

A A1-7 EAST ELEVATION
SCALE: 1/8" = 1'-0"



B A1-7 NORTH ELEVATION
SCALE: 1/8" = 1'-0"

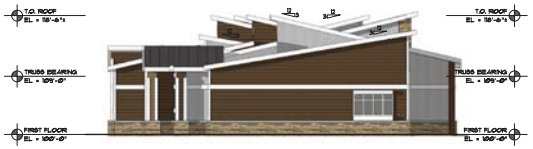

C A1-7 WEST ELEVATION
SCALE: 1/8" = 1'-0"

D A1-7 SOUTH ELEVATION
SCALE: 1/8" = 1'-0"

CODED NOTES

L REFER TO A1-1 FOR CODED NOTE INFORMATION

JL Bender Inc. Architects and Planners A.I.A.
3040 Tremont Drive, Suite 132, Columbus, Ohio 43221
PH 614/488-5814 FX 614/488-1324 Email Info@JLBenderInc.com

A NEW RENTAL HOUSING DEVELOPMENT FOR
HAWTHORNE COMMONS
WYANDOTTE WOODS BOULEVARD, DUBLIN, OHIO
TREPLUS COMMUNITIES OWNER - DEVELOPER
1515 LAKESHORE DRIVE, COLUMBUS, OHIO 43204

BUILDING G

REV.	ISSUE	DATE

DATE
19 FEBRUARY 2016
DRAWING
COLORED BUILDING ELEVATIONS
SHEET NUMBER
A1-7
JLB PROJECT #15007

A NORTH ELEVATION
A1-14 SCALE: 1/8" = 1'-0"

B EAST ELEVATION
A1-14 SCALE: 1/8" = 1'-0"

C SOUTH ELEVATION
A1-14 SCALE: 1/8" = 1'-0"

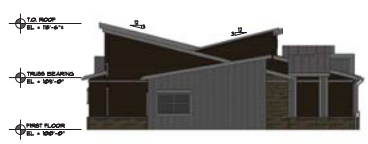

D WEST ELEVATION
A1-14 SCALE: 1/8" = 1'-0"

CODED NOTES

1. REFER TO A1-1 FOR CODED NOTE INFORMATION

JL BENDER, INC. ARCHITECTS AND PLANNERS A.I.A.
3040 Riverside Drive, Suite 132, Columbus, Ohio 43221
Ph 614.488.8814 FX 614.488.7224 Email jlbender@JLBenderInc.Com

A NEW RENTAL HOUSING DEVELOPMENT FOR
HAWTHORNE COMMONS
WYANDOTTE WOODS BOULEVARD, DUBLIN, OHIO
TREPLUS COMMUNITIES OWNER - DEVELOPER
1515 LAKESHORE DRIVE, COLUMBUS, OHIO 43204

BUILDING H

REV.	ISSUE	DATE

DATE
19 FEBRUARY 2016
DRAWING
COLORED BUILDING ELEVATIONS
SHEET NUMBER
A1-8
JLB PROJECT #15007

A EAST ELEVATION
A1-9 SCALE: 1/8" = 1'-0"

B NORTH ELEVATION
A1-9 SCALE: 1/8" = 1'-0"

C WEST ELEVATION
A1-9 SCALE: 1/8" = 1'-0"

D SOUTH ELEVATION
A1-9 SCALE: 1/8" = 1'-0"

CODED NOTES

L REFER TO A1-1 FOR CODED NOTE INFORMATION

JL Bender Inc. Architects and Planners A.I.A.
340 Reinsch Drive, Suite 132, Columbus, Ohio 43221
PH 614/855-9614 FX 614/855-1324 Email info@JLBdesign.com

A NEW RENTAL HOUSING DEVELOPMENT FOR

HAWTHORNE COMMONS

WYANDOTTE WOODS BOULEVARD, DUBLIN, OHIO

TREPLUS COMMUNITIES OWNER - DEVELOPER

1515 LAKESHORE DRIVE, COLUMBUS, OHIO 43204

BUILDING I

REV.	ISSUE	DATE

DATE
19 FEBRUARY 2016

DRAWING
COLORED BUILDING ELEVATIONS

SHEET NUMBER
A1-9

JLB PROJECT #15007

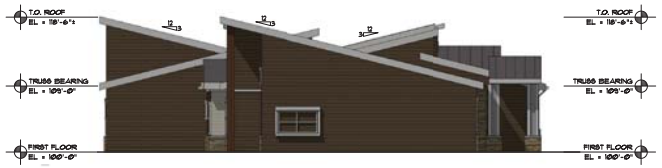

A EAST ELEVATION
A1-10 SCALE: 1/8" = 1'-0"

B NORTH ELEVATION
A1-10 SCALE: 1/8" = 1'-0"

C WEST ELEVATION
A1-10 SCALE: 1/8" = 1'-0"

D SOUTH ELEVATION
A1-10 SCALE: 1/8" = 1'-0"

CODED NOTES

1. REFER TO A1-1 FOR CODED NOTE INFORMATION

JL BENDER, INC. ARCHITECTS AND PLANNERS A.I.A.
3040 Riverside Drive, Suite 132, Columbus, Ohio 43221
Ph 614.486.8814 FX 614.486.7224 Email jlbenderinc@jlbenderinc.com

A NEW RENTAL HOUSING DEVELOPMENT FOR
HAWTHORNE COMMONS
WYANDOTTE WOODS BOULEVARD, DUBLIN, OHIO
TREPLUS COMMUNITIES OWNER - DEVELOPER
1515 LAKESHORE DRIVE, COLUMBUS, OHIO 43204

BUILDING J

REV.	ISSUE	DATE

DATE
19 FEBRUARY 2016
DRAWING
COLORED BUILDING ELEVATIONS
SHEET NUMBER
A1-10
JLB PROJECT #15007

A A1-1 EAST ELEVATION
SCALE: 1/8" = 1'-0"

B A1-1 NORTH ELEVATION
SCALE: 1/8" = 1'-0"

C A1-1 WEST ELEVATION
SCALE: 1/8" = 1'-0"

D A1-1 SOUTH ELEVATION
SCALE: 1/8" = 1'-0"

CODED NOTES

L REFER TO A1-1 FOR CODED NOTE INFORMATION

JL BENDER INC. ARCHITECTS AND PLANNERS A.I.A.
340 Reinekе Drive, Suite 132, Columbus, Ohio 43221
PH 614/855-9614 FX 614/855-1324 Email info@JLBenderInc.com

A NEW RENTAL HOUSING DEVELOPMENT FOR
HAWTHORNE COMMONS
WYANDOTTE WOODS BOULEVARD, DUBLIN, OHIO
TREPLUS COMMUNITIES OWNER - DEVELOPER
1515 LAKESHORE DRIVE, COLUMBUS, OHIO 43204

BUILDING K

REV.	ISSUE	DATE

DATE
19 FEBRUARY 2016
DRAWING
COLORED BUILDING ELEVATIONS
SHEET NUMBER
A1-11
JLB PROJECT #15007

A A1-12 EAST ELEVATION
SCALE: 1/8" = 1'-0"

B A1-12 NORTH ELEVATION
SCALE: 1/8" = 1'-0"

C A1-12 WEST ELEVATION
SCALE: 1/8" = 1'-0"

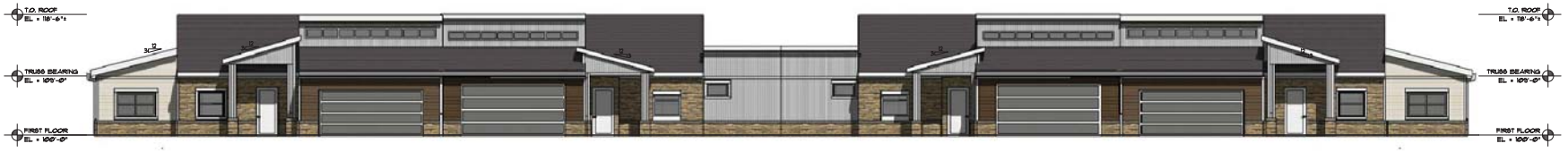

D A1-12 SOUTH ELEVATION
SCALE: 1/8" = 1'-0"

CODED NOTES

L REFER TO A1-1 FOR CODED NOTE INFORMATION

JL BENDER INC. ARCHITECTS AND PLANNERS A.I.A.
340 Reinekе Drive, Suite 132, Columbus, Ohio 43221
PH 614/488-8814 FX 614/488-1324 Email jlbinc@JLBenderC.com

A NEW RENTAL HOUSING DEVELOPMENT FOR
HAWTHORNE COMMONS
WYANDOTTE WOODS BOULEVARD, DUBLIN, OHIO
TREPLUS COMMUNITIES OWNER - DEVELOPER
1515 LAKESHORE DRIVE, COLUMBUS, OHIO 43204

BUILDING L

REV.	ISSUE	DATE

DATE
19 FEBRUARY 2016
DRAWING
COLORED BUILDING ELEVATIONS
SHEET NUMBER
A1-12
JLB PROJECT #15007

A A1-13 EAST ELEVATION
SCALE: 1/8" = 1'-0"

B A1-13 NORTH ELEVATION
SCALE: 1/8" = 1'-0"

C A1-13 WEST ELEVATION
SCALE: 1/8" = 1'-0"

D A1-13 SOUTH ELEVATION
SCALE: 1/8" = 1'-0"

CODED NOTES

L REFER TO A1-1 FOR CODED NOTE INFORMATION

JL Bender Inc. Architects and Planners A.I.A.
340 Reinsch Drive, Suite 132, Columbus, Ohio 43221
PH 614/488-3814 FX 614/488-1324 Email Info@JLBdesign.Com

A NEW RENTAL HOUSING DEVELOPMENT FOR
HAWTHORNE COMMONS
WYANDOTTE WOODS BOULEVARD, DUBLIN, OHIO
TREPLUS COMMUNITIES OWNER - DEVELOPER
1515 LAKESHORE DRIVE, COLUMBUS, OHIO 43204

BUILDING M

REV.	ISSUE	DATE

DATE
19 FEBRUARY 2016
DRAWING
COLORED BUILDING ELEVATIONS
SHEET NUMBER
A1-13
JLB PROJECT #15007

A EAST ELEVATION
A1-14 SCALE: 1/8" = 1'-0"

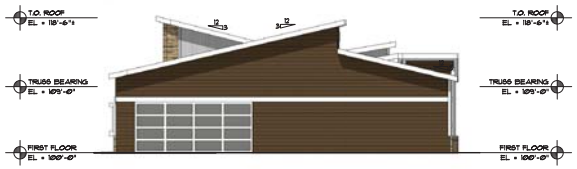

B NORTH ELEVATION
A1-14 SCALE: 1/8" = 1'-0"

C WEST ELEVATION
A1-14 SCALE: 1/8" = 1'-0"

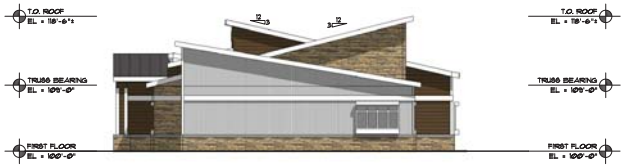

D SOUTH ELEVATION
A1-14 SCALE: 1/8" = 1'-0"

CODED NOTES

1. REFER TO A1-1 FOR CODED NOTE INFORMATION

JL BENDER, INC. ARCHITECTS AND PLANNERS A.I.A.
3040 Riverside Drive, Suite 102, Columbus, Ohio 43221
Ph 614.488.8814 FX 614.488.7224 Email jlbender@JLBenderInc.com

A NEW RENTAL HOUSING DEVELOPMENT FOR
HAWTHORNE COMMONS
WYANDOTTE WOODS BOULEVARD, DUBLIN, OHIO
TREPLUS COMMUNITIES OWNER - DEVELOPER
1515 LAKESHORE DRIVE, COLUMBUS, OHIO 43204

BUILDING N

REV.	ISSUE	DATE

DATE
19 FEBRUARY 2016
DRAWING
COLORED BUILDING ELEVATIONS
SHEET NUMBER
A1-14
JLB PROJECT #15007

A EAST ELEVATION
A1-15 SCALE: 1/8" = 1'-0"

B NORTH ELEVATION
A1-15 SCALE: 1/8" = 1'-0"

C WEST ELEVATION
A1-15 SCALE: 1/8" = 1'-0"

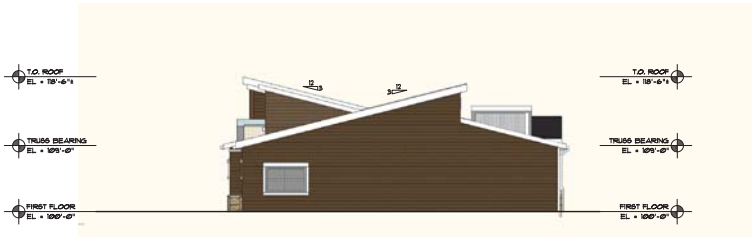

D SOUTH ELEVATION
A1-15 SCALE: 1/8" = 1'-0"

CODED NOTES

1. REFER TO A1-1 FOR CODED NOTE INFORMATION

JL BENDER, INC. ARCHITECTS AND PLANNERS A.I.A.
3040 Riverside Drive, Suite 102, Columbus, Ohio 43221
Ph 614.488.8814 FX 614.488.7224 Email jlbenderinc@JLBenderInc.com

A NEW RENTAL HOUSING DEVELOPMENT FOR
HAWTHORNE COMMONS
WYANDOTTE WOODS BOULEVARD, DUBLIN, OHIO
TREPLUS COMMUNITIES OWNER - DEVELOPER
1515 LAKESHORE DRIVE, COLUMBUS, OHIO 43204

BUILDING O

REV.	ISSUE	DATE

DATE
19 FEBRUARY 2016
DRAWING
COLORED BUILDING ELEVATIONS
SHEET NUMBER
A1-15
JLB PROJECT #15007

A EAST ELEVATION
A1-16 SCALE: 1/8" = 1'-0"

B NORTH ELEVATION
A1-16 SCALE: 1/8" = 1'-0"

C WEST ELEVATION
A1-16 SCALE: 1/8" = 1'-0"

D SOUTH ELEVATION
A1-16 SCALE: 1/8" = 1'-0"

CODED NOTES

L REFER TO A1-1 FOR CODED NOTE INFORMATION

JL Bender Inc. Architects and Planners A.I.A.
3040 Tremont Drive, Suite 132, Columbus, Ohio 43221
PH 614/488-5814 FX 614/488-1324 Email Info@JLBdesign.Com

A NEW RENTAL HOUSING DEVELOPMENT FOR

HAWTHORNE COMMONS

WYANDOTTE WOODS BOULEVARD, DUBLIN, OHIO

TREPLUS COMMUNITIES OWNER - DEVELOPER

1515 LAKESHORE DRIVE, COLUMBUS, OHIO 43204

BUILDING P

REV.	ISSUE	DATE

DATE
19 FEBRUARY 2016

DRAWING
COLORED BUILDING ELEVATIONS

SHEET NUMBER
A1-16

JLB PROJECT #15007

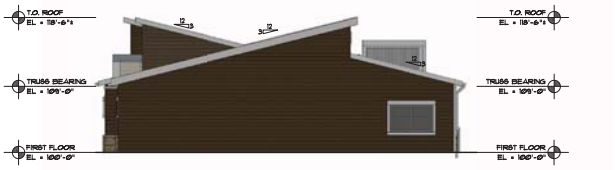

A A1-17 EAST ELEVATION
SCALE: 1/8" = 1'-0"

B A1-17 NORTH ELEVATION
SCALE: 1/8" = 1'-0"

C A1-17 WEST ELEVATION
SCALE: 1/8" = 1'-0"

D A1-17 SOUTH ELEVATION
SCALE: 1/8" = 1'-0"

CODED NOTES

L REFER TO A1-1 FOR CODED NOTE INFORMATION

JL Bender Inc. Architects and Planners A.I.A.
340 Reinsch Drive, Suite 132, Columbus, Ohio 43221
PH 614/488-8814 FX 614/488-1324 Email jlinc@JLBenderInc.com

A NEW RENTAL HOUSING DEVELOPMENT FOR
HAWTHORNE COMMONS
WYANDOTTE WOODS BOULEVARD, DUBLIN, OHIO
TREPLUS COMMUNITIES OWNER - DEVELOPER
1515 LAKESHORE DRIVE, COLUMBUS, OHIO 43204

BUILDING Q

REV.	ISSUE	DATE

DATE
19 FEBRUARY 2016
DRAWING
COLORED BUILDING ELEVATIONS
SHEET NUMBER
A1-17
JLB PROJECT #15007

A A1-18 EAST ELEVATION
SCALE: 1/8" = 1'-0"

B A1-18 NORTH ELEVATION
SCALE: 1/8" = 1'-0"

C A1-18 WEST ELEVATION
SCALE: 1/8" = 1'-0"

D A1-18 SOUTH ELEVATION
SCALE: 1/8" = 1'-0"

CODED NOTES

L REFER TO A1-1 FOR CODED NOTE INFORMATION

JL BENDER INC. ARCHITECTS AND PLANNERS A.I.A.
340 Reinekе Drive, Suite 132, Columbus, Ohio 43221
PH 614/488-8814 FX 614/488-1324 Email inc@JLBenderI.Com

A NEW RENTAL HOUSING DEVELOPMENT FOR
HAWTHORNE COMMONS
WYANDOTTE WOODS BOULEVARD, DUBLIN, OHIO
TREPLUS COMMUNITIES OWNER - DEVELOPER
1515 LAKESHORE DRIVE, COLUMBUS, OHIO 43204

BUILDING R

REV.	ISSUE	DATE

DATE
19 FEBRUARY 2016
DRAWING
COLORED BUILDING ELEVATIONS
SHEET NUMBER
A1-18
JLB PROJECT #15007

A EAST ELEVATION
A1-3 SCALE: 1/8" = 1'-0"

B NORTH ELEVATION
A1-3 SCALE: 1/8" = 1'-0"

C WEST ELEVATION
A1-3 SCALE: 1/8" = 1'-0"

D SOUTH ELEVATION
A1-3 SCALE: 1/8" = 1'-0"

CODED NOTES

1. REFER TO A1-1 FOR CODED NOTE INFORMATION

JL BENDER, INC. ARCHITECTS AND PLANNERS A.I.A.
3040 Riverside Drive, Suite 102, Columbus, Ohio 43221
Ph 614.488.8814 FX 614.488.7224 Email jlbenderinc@JLBenderInc.com

A NEW RENTAL HOUSING DEVELOPMENT FOR
HAWTHORNE COMMONS
WYANDOTTE WOODS BOULEVARD, DUBLIN, OHIO
TREPLUS COMMUNITIES OWNER - DEVELOPER
1515 LAKESHORE DRIVE, COLUMBUS, OHIO 43204

BUILDING S

REV.	ISSUE	DATE

DATE
19 FEBRUARY 2016
DRAWING
COLORED BUILDING ELEVATIONS
SHEET NUMBER
A1-19
JLB PROJECT #15007

A EAST ELEVATION
A1-18 SCALE: 1/8" = 1'-0"

B NORTH ELEVATION
A1-18 SCALE: 1/8" = 1'-0"

C WEST ELEVATION
A1-18 SCALE: 1/8" = 1'-0"

D SOUTH ELEVATION
A1-18 SCALE: 1/8" = 1'-0"

CODED NOTES

L REFER TO A1-1 FOR CODED NOTE INFORMATION

JL BENDER INC. ARCHITECTS AND PLANNERS A.I.A.
340 Reinekie Drive, Suite 132, Columbus, Ohio 43221
PH 614/488-5814 FX 614/488-1324 Email jlbinc@JLBinc.com

A NEW RENTAL HOUSING DEVELOPMENT FOR
HAWTHORNE COMMONS
WYANDOTTE WOODS BOULEVARD, DUBLIN, OHIO
TREPLUS COMMUNITIES OWNER - DEVELOPER
1515 LAKESHORE DRIVE, COLUMBUS, OHIO 43204

BUILDING T

REV.	ISSUE	DATE

DATE
19 FEBRUARY 2016
DRAWING
COLORED BUILDING ELEVATIONS
SHEET NUMBER
A1-20
JLB PROJECT #15007

TREPLUS COMMUNITIES
1515 LAKESHORE DRIVE
COLUMBUS, OHIO 43204
OWNER/DEVELOPER

22 FEBRUARY 2016

A NEW RENTAL HOUSING DEVELOPMENT FOR

HAWTHORNE COMMONS

WYANDOTTE WOODS BOULEVARD, DUBLIN, OHIO

TREPLUS COMMUNITIES

JL BENDER, INC. ARCHITECTS AND PLANNERS A.I.A.
3040 RIVERSIDE DRIVE, SUITE 132, COLUMBUS, OHIO 43221
PH 614/488.8814 FX 614/488.7224 E MAIL: info@jlbender.com

JLB #: 15007

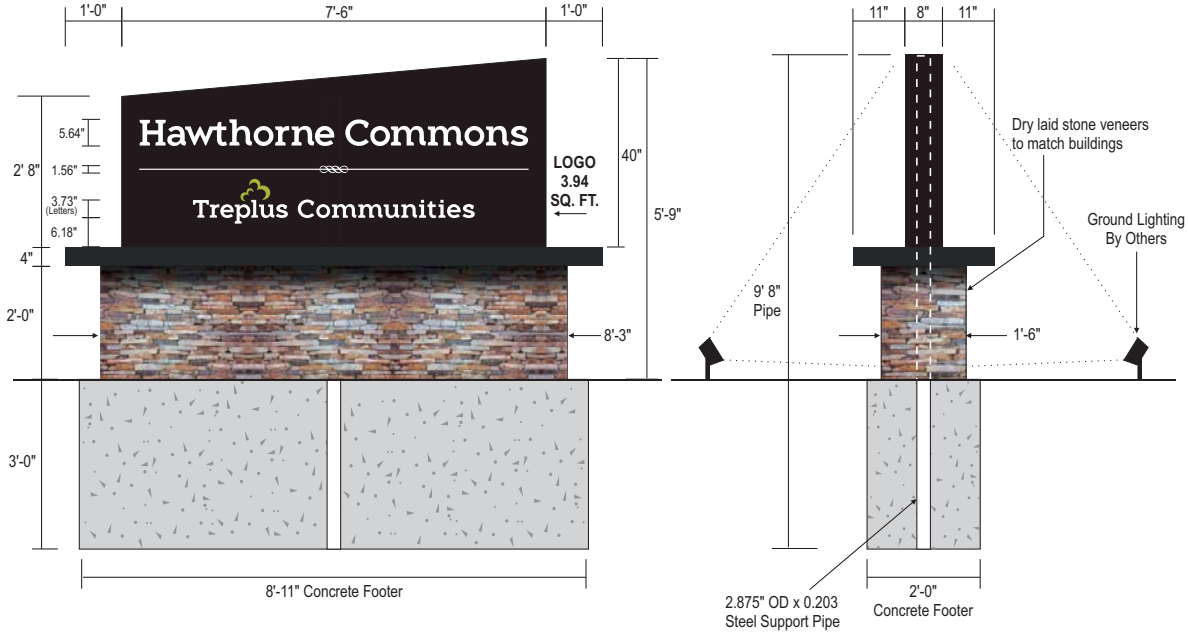

SIDE VIEW

Opposite Side

SCALE 3/8" = 1'

D.F. Aluminum Monument Sign with External Illumination

FIELD VERIFY ALL DIMENSIONS PRIOR TO FABRICATION

VECTOR OR HI RES. DIGITAL FILE OF LETTERING REQUIRED FROM CLIENT

CABINET & BASE CAP CONSTRUCTED FROM .090 ALUMINUM OVER WELDED ALUMINUM FRAMEWORK.

LETTERS ARE 1/2" THICK ROUTED PVC WITH SMOOTH, FINISHED EDGES. LETTERS ARE CONCEALED STUD MOUNTED TO CABINET FACE.

UNDERSCORE IS APPLIED PRESSURE SENSITIVE VINYL.

SIGN IS EXTERNALLY ILLUMINATED BY OTHERS.

CONCRETE FOUNDATION AND MASONRY BY OTHERS.

INSTALLATION - CABINET SECURED TO 2.875" O.D. x 0.203" x 11.0" TALL SUPPORT PIPE USING (2) WELDED PIPE SADDLES.

COLORS:
CABINET - MEDIUM BRONZE, MAP #41-312
BASE CAP - DARK BRONZE, MAP #41-313
COPY - MAP WHITE AND MAP GREEN, PMS #583C

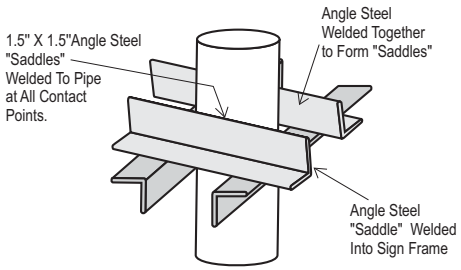

©COPYRIGHT 2015
SIGNCOM, INC. ● 527 WEST RICH STREET ● COLUMBUS, OHIO 43215 ● TEL: 614-228-9999 ● FAX: 614-228-4326 ● info@signcominc.com

SIGNCOM
Design • Fabrication • Erection • Service

CLIENT APPROVAL DATE

☑ PRODUCTION ART REQUIRED
Colors on Printed Documents May Vary

PROJECT NAME *HAWTHORNE COMMONS*
LOCATION
CITY *DUBLIN* STATE *OHIO*

REVISION *1-25-16*
1-27-16 2-16-16

SALES *BMS*
DESIGN *RAF*
SIZE *14*

DATE *1-12-16*
SCALE *Noted*
PROJECT# *16110*

Landscaping Perimeter

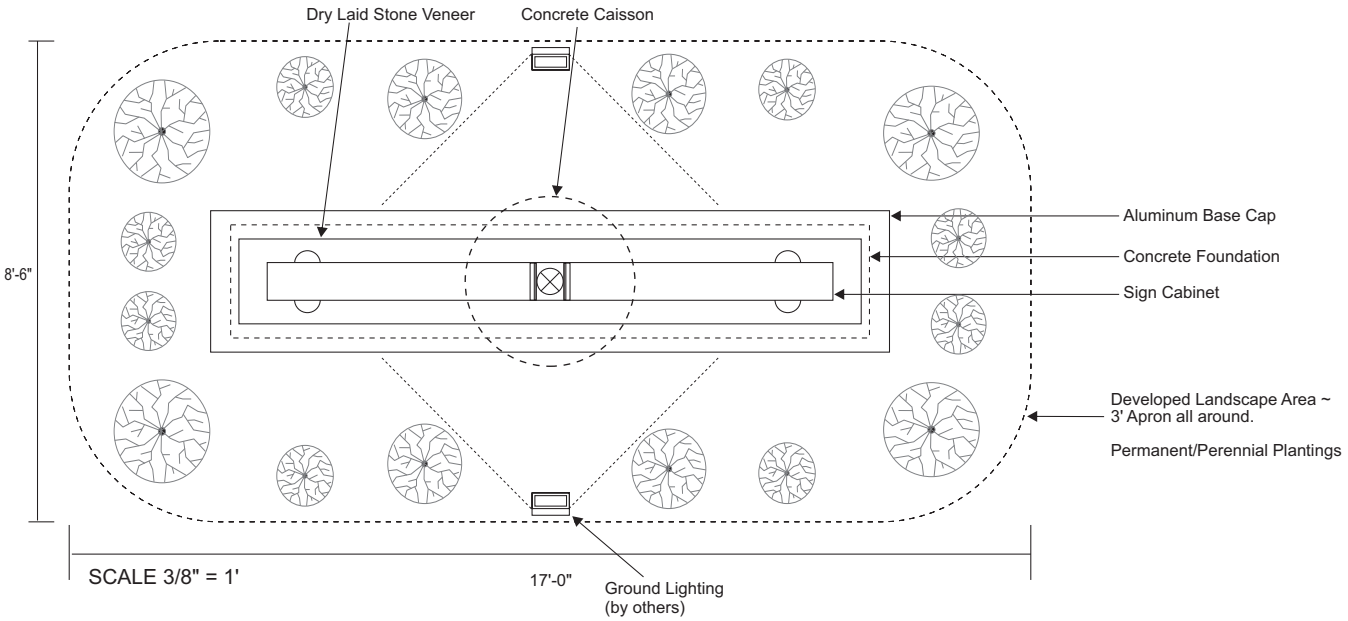

©COPYRIGHT 2015
SIGNCOM, INC. ● 527 WEST RICH STREET ● COLUMBUS, OHIO 43215 ● TEL: 614-228-9999 ● FAX: 614-228-4326 ● info@signcominc.com

SIGNCOM
Design • Fabrication • Erection • Service

CLIENT APPROVAL DATE

☑ PRODUCTION ART REQUIRED
Colors on Printed Documents May Vary

PROJECT NAME *HAWTHORNE COMMONS*
LOCATION
CITY *DUBLIN* STATE *OHIO*

REVISION *2-16-16*

SALES *BMS*
DESIGN *RAF*
SIZE *14*

DATE *1-12-16*
SCALE *Noted*
PROJECT# *16110*