

Informal Review Plan for ST JOHN'S MEMORIAL PRESERVE



VICINITY MAP

SCALE: N.T.S.

SHEET INDEX - SITE AND LANDSCAPE PLANS

- EXHIBIT 'A' - VICINITY MAP
- EXHIBIT 'B' - ZONING DISTRICTS
- EXHIBIT 'B2' - EXISTING CONDITIONS
- EXHIBIT 'B3' - EXISTING CONDITIONS
- EXHIBIT 'C' - SUB AREA PLAN
- EXHIBIT 'C2' - SUB AREA A PLAN
- SUBMITTED DOCUMENTS - PROJECT NARRATIVE

PREPARED FOR

OWNER : ST JOHN'S LUTHERAN CHURCH
6135 RINGS ROAD
DUBLIN, OH 43016

APPLICANT: ERNIE ROBERTSON
ernrobertson@yahoo.com
6147780021

<u>ISSUED FOR</u>	<u>DATE</u>
-------------------	-------------





INFORMAL REVIEW	02.12.2024
-----------------	------------







NOTE: ALL PROPERTY DIMENSIONS ARE APPROXIMATE DISTANCES AND ARE BASED ON G.I.S. AND SUBJECT TO CHANGE WHEN A SURVEY IS COMPLETE. FOR MORE INFORMATION, PLEASE REFER TO 015_LEGAL_DESCRIPTION.PDF / 016_LEGAL_DESCRIPTION





Sub Area A
±6.7 Ac.
(see exhibit C2)

Sub Area B
±4.3 Ac.
(available to purchase for future
park development)

Site Data:

- Sub Area A Ac: ±6.7 Ac
- Sub Area B Ac: ±4.3 Ac





Site Data:

Total Flush Plots: (4'x8' plots)	355
Total Traditional Plots: (4'x8' plots)	182
Total Urn Burial Plots: (4'x4' plots)	37
Total Columbariums:	± 180 LF
Scatter Garden Ac.:	± 0.3 total Ac.

