

# Informal Review Plan for ST JOHN'S MEMORIAL PRESERVE



VICINITY MAP

SCALE: N.T.S.

SHEET INDEX - SITE AND LANDSCAPE PLANS

- EXHIBIT 'A' - VICINITY MAP
- EXHIBIT 'B' - ZONING DISTRICTS
- EXHIBIT 'B2' - EXISTING CONDITIONS
- EXHIBIT 'B3' - EXISTING CONDITIONS
- EXHIBIT 'C' - SUB AREA PLAN
- EXHIBIT 'C2' - SUB AREA A PLAN
- SUBMITTED DOCUMENTS - PROJECT NARRATIVE

PREPARED FOR

OWNER : ST JOHN'S LUTHERAN CHURCH  
6135 RINGS ROAD  
DUBLIN, OH 43016

APPLICANT: ERNIE ROBERTSON  
ernrobertson@yahoo.com  
6147780021

ISSUED FOR DATE

INFORMAL REVIEW 02.12.2024
















NOTE: ALL PROPERTY DIMENSIONS ARE APPROXIMATE DISTANCES AND ARE BASED ON G.I.S. AND SUBJECT TO CHANGE WHEN A SURVEY IS COMPLETE. FOR MORE INFORMATION, PLEASE REFER TO 015\_LEGAL\_DESCRIPTION.PDF / 016\_LEGAL\_DESCRIPTION









**Site Data:**

Sub Area A Ac: ±6.7 Ac

Sub Area B Ac: ±4.3 Ac







- Existing Drive
- Existing Buildings
- Proposed Shelter
- Existing House Buffer
- Memorial Zone Includes:  
Flush Markers  
Natural Burials  
Traditional Stones
- Proposed Bridge
- Existing Bridge  
Existing Creek
- Compost Stockpile
- Cross Sculpture
- Head In Parking
- Proposed Shelter

- Flush Plots with Memorial Trees
- Evergreen Screen (typ)
- Gated Entry
- Existing Drive
- Cross Sculpture
- Memorial Zone Includes:  
Flush Markers  
Natural Burials  
Columbariums  
Urn Plots
- Head in Parking  
Proposed Drive
- Future Gated Drive Way Entry
- Columbarium Garden
- Existing Bridge
- Floodway
- 20' Stream Easement
- 100 yr floodplain
- Future Drive Way
- Evergreen Screen
- Proposed Future Church Residence
- Scatter Garden
- Memorial Zone Includes:  
Flush Markers  
Natural Burials  
Columbariums  
Urn Plots
- Scatter Garden & Children's Memorial



