

## Public Art Loop

**Distance:** 9.5 Miles **Time:** 50 Minutes

The Art Loop offers a scenic ride through Dublin, Ohio's bike path network, connecting a variety of public art installations, from sculptures to murals, across parks and along the Scioto River. With smooth paths and easy terrain, it's designed for a relaxed ride with plenty of opportunities to stop, explore and enjoy the city's creative spirit.



- |                          |   |
|--------------------------|---|
| 1 Ascension              | 7 Narrow #5                                     |
| 2 Daily Chores           | 8 One Scene                                     |
| 3 Exuvia                 | 9 The Simulation of George M. Karrer's Workshop |
| 4 Field of Corn          | 10 A Snail's Journey                            |
| 5 Grounds of Remembrance | 11 Watch House & Circle Mound                   |
| 6 Injection              |   |

### Other Art in Public Places

- |                           |                              |
|---------------------------|------------------------------|
| ● Featherpoint            | ● Out of Bounds              |
| ● Going, Going... Gone!   | ● Sanguine Standing Stone    |
| ● Jack Nicklaus Tribute   | ● S/WING                     |
| ● Jaunty Hornbeam         | ● The Boat in the Field      |
| ● Leatherlips             | ● Tree of Life, Future Tense |
| ● Modified Social Benches | ● Watch House                |
| ● One Step at a Time      |                              |



Learn More  
[dublinarts.org](http://dublinarts.org)

## Ride Resources

Dublin is a nationally recognized Bicycle Friendly Community, with miles of connected paths designed for every type of rider. Whether you're commuting, exercising or exploring, we've got resources to support your ride.

### Pro Tip

Register your bike with Dublin Police. It's free and helps recover lost or stolen bikes. Pick up a tag at the Justice Center or request one by mail. Call 614.889.1112 to get started.

Miles of trails. Dozens of parks. One connected experience.



Start Your Ride  
[DublinOhioUSA.gov/ride](http://DublinOhioUSA.gov/ride)



See Something?  
GoDublin makes reporting issues and improving neighborhoods easier than ever.



# Dublin Bike Map & Parks Guide



## Fishing Loop

**Distance:** 11 Miles **Time:** 1 Hour

Cast a line in Dublin! Fishing is permitted and encouraged in all City of Dublin ponds. No fishing license is required for pond fishing, but a valid license is needed for the Scioto River and its direct tributaries. All Dublin ponds are catch-and-release.

### Types of Fish You May Find:

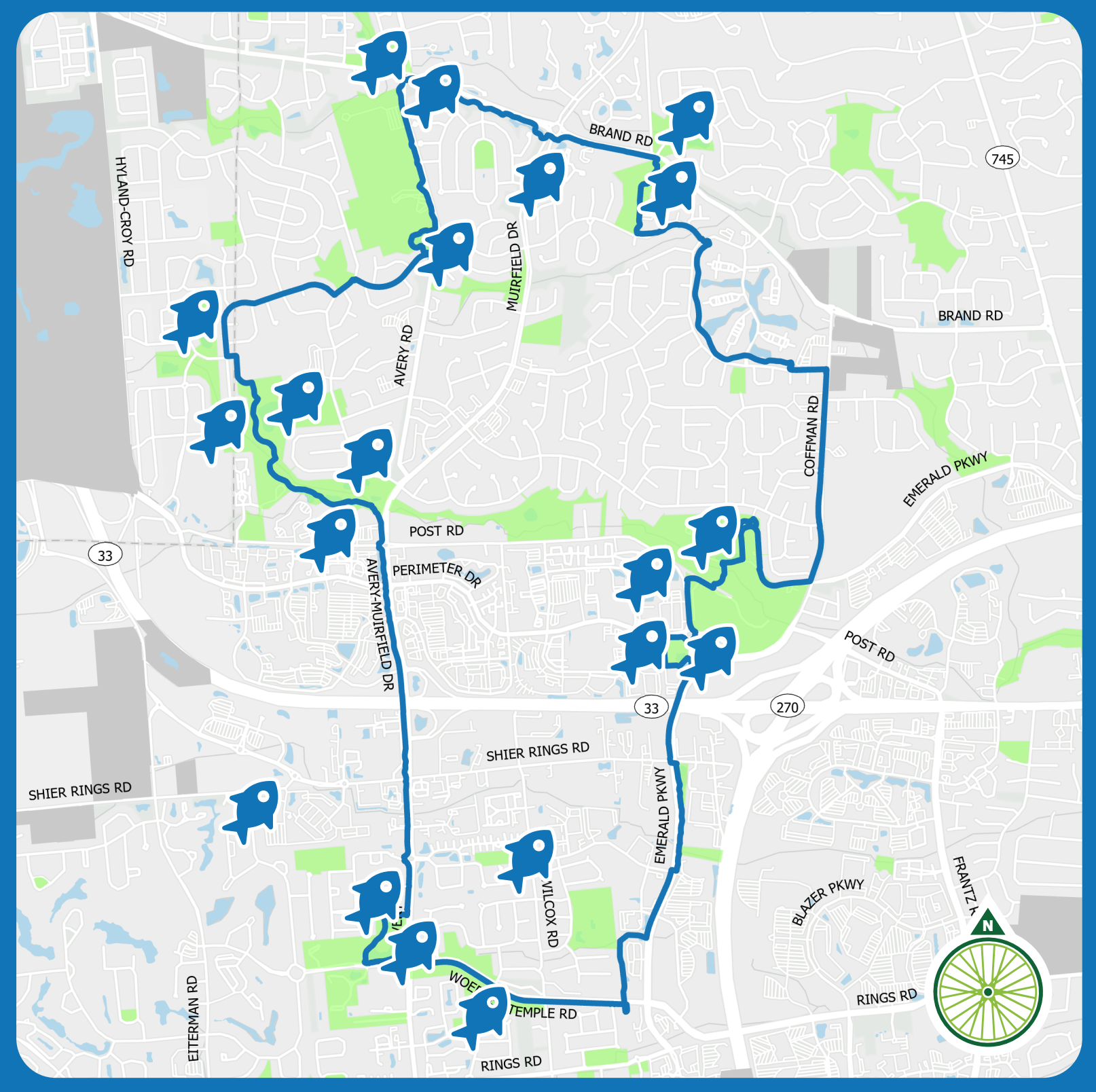
- **Bluegill**  
Small, scrappy and fun to reel in
- **Channel Catfish**  
Bottom feeders known for their strength
- **Largemouth Bass**  
A favorite catch for anglers of all ages



Be prepared for a surprise. While those are the species known to be in Dublin ponds, you never know what you may hook into.



Learn More  
[DublinOhioUSA.gov/fishing](http://DublinOhioUSA.gov/fishing)



## Ride Smart. Ride Safe. General Riding Rules & Tips



**On Your Left**  
Share the path. Yield to pedestrians and give an audible signal when passing.



**Helmet On**  
Under 16?  
Helmets are required on all devices.

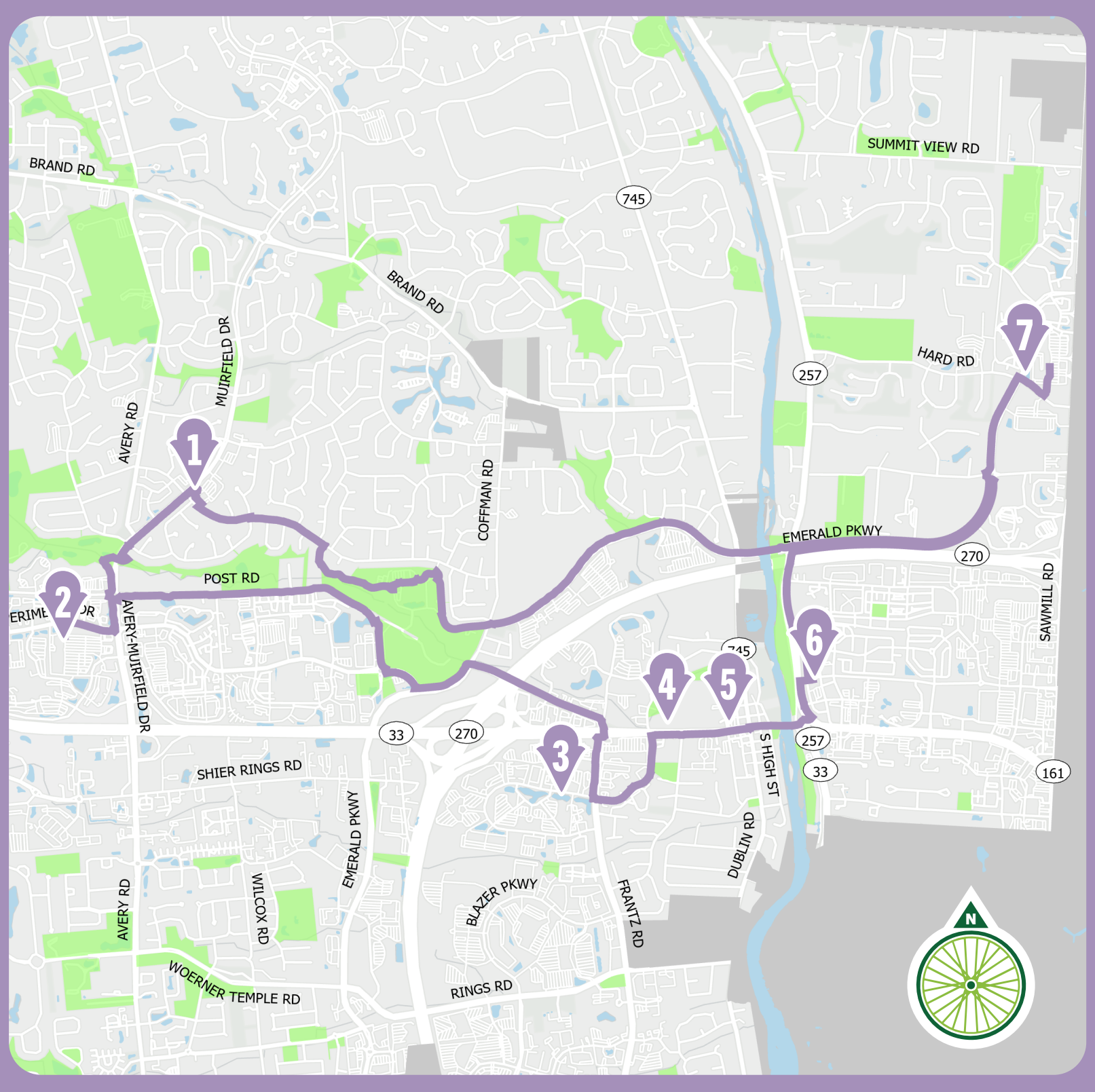


**Park it Right**  
If you stop to enjoy the scenery, park with care. Keep walkways clear and use bike racks when possible.



**Slow Your Roll**  
Travel at a safe, courteous pace. Slow down at curves, crossings and tunnels.


Access 65 parks and over 1,100 acres of parkland connected by bike paths. [DublinOhioUSA.gov/ride](http://DublinOhioUSA.gov/ride)



## Ice Cream Loop

**Distance:** 11 Miles **Time:** 1 Hour

The Ice Cream Loop offers a refreshing way to experience Dublin on two wheels. This easy loop winds through parks, shaded paths and lively destinations, connecting you to Dublin's favorite ice cream spots. Smooth trails, gentle terrain and plenty of places to pause make it the perfect excuse to treat yourself.



- 1 United Dairy Farmers
- 2 Cold Stone Creamery
- 3 Graeter's Ice Cream
- 4 Johnson's Ice Cream
- 5 Jeni's Ice Cream
- 6 Kilwins Ice Cream
- 7 Menchie's Frozen Yogurt



Learn More  
[visitdublinohio.org](http://visitdublinohio.org)

## Motorized Mobility

Dublin has new rules for all things electric.



E-Scooters? Yes.  
Mini motorcycles? No.

Know Before You Go  
[DublinOhioUSA.gov/motorized](http://DublinOhioUSA.gov/motorized)



**Need a Fix?**  
Don't let a flat derail you! Use a repair station to get back on track.



**Be a Dublin Ambassador**  
Each courteous ride helps make Dublin more connected and inclusive.



**Stay Alert**  
Phones down, eyes up. Avoid distractions while riding.



**Bow Wow**  
Leash up (8 ft max) and clean up after your pup.

**Destinations**

**COLUMBUS ZOO AND ADVENTURE**  
**Columbus Zoo**  
 Home to over 10,000 animals from around the world, spread across diverse themed habitats.

**COTA**  
**COTA Services**  
 Stops served by Central Ohio Transit Authority (COTA) Route 33 and the COTA Zoo Bus. All COTA buses are equipped with bike racks for riders traveling with bicycles.

**Dublin Link**  
 Stretches 760 feet from end to end, spanning the Scioto River. It is the longest single-tower S-shaped suspension bridge in the world.

**Emerald Trail**  
 The 10.5-mile trail, shown in green on the map, runs from SR 161 & Sawmill Road to Glacier Ridge Metro Park, connecting the Central Ohio Greenways network to the park.

**Glacier Ridge Metro Park**  
 A scenic natural area featuring wetlands, woodlands, multi-use trails, and a unique observation tower, perfect for hiking, biking, and wildlife viewing.

**SportsOhio**  
**SportsOhio**  
 Large indoor and outdoor sports and recreation complex offering leagues, training, fitness facilities, golf and family-friendly activities like soccer, volleyball.


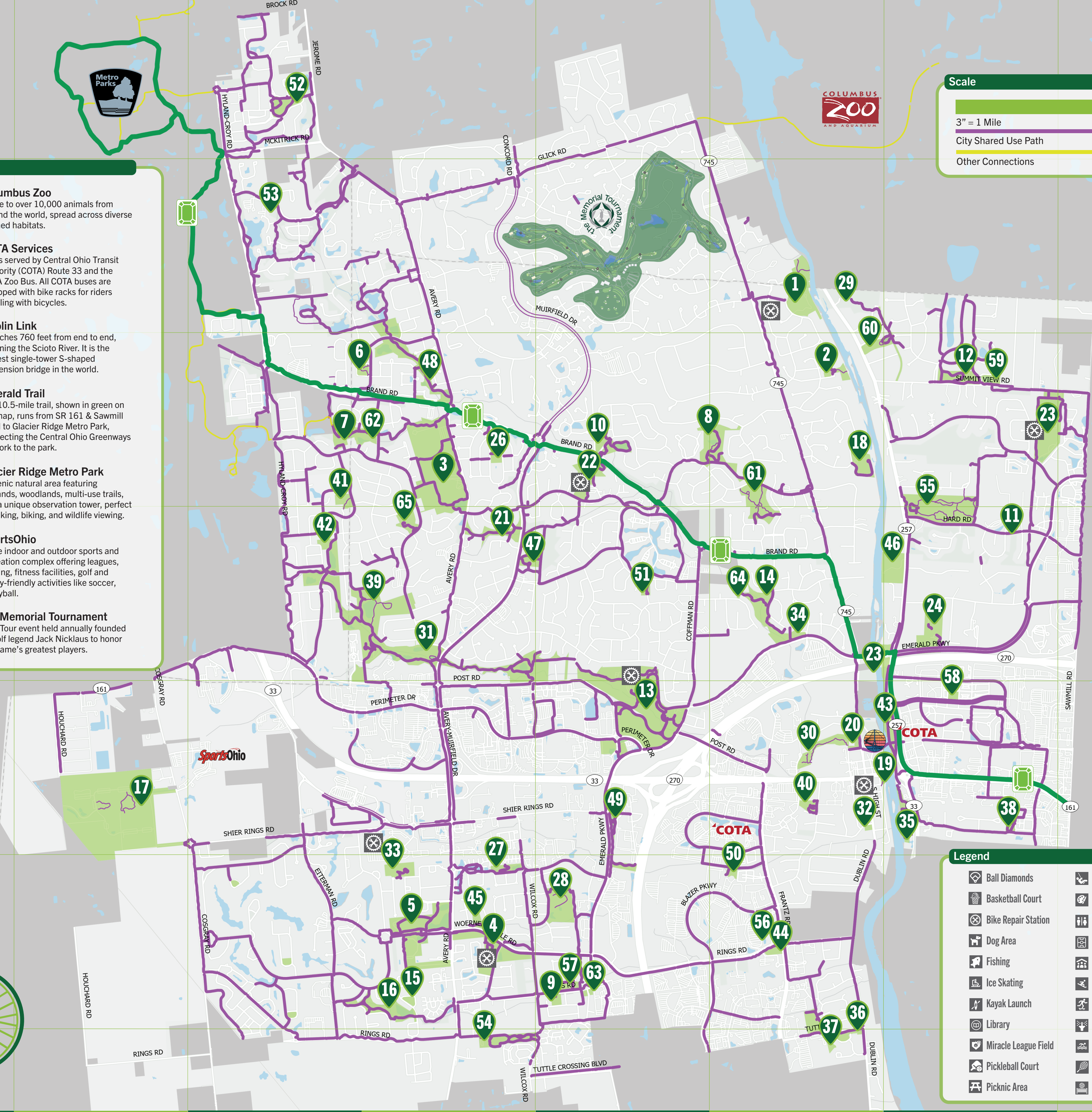
**the Memorial Tournament**  
 PGA Tour event held annually founded by golf legend Jack Nicklaus to honor the game's greatest players.

**Scale**

3" = 1 Mile

City Shared Use Path

Other Connections



**Legend**

Ball Diamonds	Playground
Basketball Court	Public Art
Bike Repair Station	Restroom
Dog Area	Soccer Field
Fishing	Shelter
Ice Skating	Sledding
Kayak Launch	Skate Park
Library	Spray Fountain
Miracle League Field	Swimming Pool
Pickleball Court	Tennis Court
Picnic Area	Volleyball Court

- |  |   |   |  |   |
|--|---|---|--|---|
| <p>1 Amberleigh Community Park<br/>B6</p> <p>2 Amberleigh Park<br/>C6</p> <p>3 Avery Park<br/>C4</p> <p>4 Balgriffin Park<br/>F4</p> <p>5 Ballantrae Community Park<br/>F4</p> <p>6 Belvedere Park<br/>C3</p> <p>7 Bishop's Run Park<br/>C3</p> <p>8 Brandon Park<br/>C5</p> <p>9 Brighton Commons Park<br/>F5</p> <p>10 Bristol Commons Park<br/>C5</p> <p>11 Bryson Cove Open Space<br/>D7</p> <p>12 Campden Lakes Park<br/>C7</p> <p>13 Coffman Park<br/>E5</p> | <p>14 Coventry Woods Park<br/>D6</p> <p>15 Cramer's Crossing Park<br/>F4</p> <p>16 Dalmore Park<br/>F4</p> <p>17 Darree Fields<br/>E2</p> <p>18 Donegal Cliffs Park<br/>C6</p> <p>19 Dublin Spring Park<br/>E6</p> <p>20 Dublin Veterans Park<br/>E6</p> <p>21 Dublinshire Greenway<br/>D4</p> <p>22 Earlington Park<br/>C5</p> <p>23 Emerald Fields<br/>C7</p> <p>24 Emerald Pkwy Bridge River Access<br/>D7</p> <p>25 Ferris-Wright Park<br/>D7</p> <p>26 Hawk's Next Park<br/>C4</p> | <p>27 Heather Glen North Park<br/>F4</p> <p>28 Heather Glen Park<br/>F5</p> <p>29 Hutchins Open Space<br/>B6</p> <p>30 Indian Run Falls Park<br/>E6</p> <p>31 Indian Run Meadows Park<br/>D4</p> <p>32 Karrer Barn Open Space<br/>E6</p> <p>33 Kendall Ridge Park<br/>F4</p> <p>34 Killilea Park<br/>D6</p> <p>35 Kiwanis Riverway Park<br/>E7</p> <p>36 Llewellyn Farms Park<br/>G6</p> <p>37 Llewellyn Farms South Park<br/>G6</p> <p>38 Martin Commons Park<br/>E7</p> <p>39 ML "Red" Trabue Nature Reserve<br/>E5</p> | <p>40 Monterey Park<br/>E6</p> <p>41 Park Place Park<br/>C3</p> <p>42 Post Preserve Park<br/>D3</p> <p>43 Riverside Crossing Park<br/>E7</p> <p>44 Sam &amp; Eulalia Frantz Park<br/>F6</p> <p>45 Sandy Corners Park<br/>F4</p> <p>46 Scioto Park<br/>D7</p> <p>47 Scottish Corners Park<br/>D4</p> <p>48 Shannon Glen Park<br/>C4</p> <p>49 Shier-Rings Park<br/>E5</p> <p>50 Smiley Park<br/>F6</p> <p>51 Stonfield Park<br/>D5</p> <p>52 Tartan Ridge Park<br/>A3</p> | <p>53 Tartan West Open Space "F"<br/>B3</p> <p>54 Ted Kaltenback Park<br/>G4</p> <p>55 Thaddeus Kosciuszko Park<br/>F6</p> <p>56 The Corners<br/>D7</p> <p>57 Trinity Park<br/>F5</p> <p>58 Tuller Square Park<br/>E7</p> <p>59 Wedgewood Glen Park<br/>C7</p> <p>60 Wedgewood Hills Park<br/>C6</p> <p>61 Wellington Park<br/>D6</p> <p>62 Westbury Park<br/>C4</p> <p>63 Woods of Brighton Park<br/>F5</p> <p>64 Woods of Indian Run<br/>D6</p> <p>65 Wyndham Park<br/>D4</p> |
|--|---|---|--|---|