

# OHIO HISTORIC INVENTORY





THIS IS A FACSIMILE OF THE FORM PRODUCED BY:

OHIO HISTORIC PRESERVATION OFFICE  
567 East Hudson St.  
Columbus, Ohio 43211-1030  
614/297-2470-fax 614-297-2496



OHIO  
HISTORICAL  
SOCIETY

SINCE 1885

1.No. FRA 169-1		2.County Franklin		4.Present Name(s)		<input checked="" type="checkbox"/> CODED <input type="checkbox"/> CODED		FRA - 169-1
3.Location of Negatives City of Dublin				5.Historic or Other Name(s)				
Roll No. 4		Picture No.(s) 28-30						
6. Specific Address or Location 5927 Rings Road				16. Thematic Association(s) agriculture		28. No. of Stories 2		FRANKLIN
6a. Lot, Section or VMD Number				17. Date(s) or Period c. 1850-60		29. Basement? <input type="checkbox"/> Yes <input type="checkbox"/> No		
7. City or Village If Rural, Township & Vicinity Dublin				18. Style or Design <input type="checkbox"/> High Style <input type="checkbox"/> Elements		30. Foundation Material cut stone		
8. Site Plan with North Arrow 				18a. Style of Addition or Elements(s)		31. Wall Construction brick		
				19. Architect or Engineer		32. Roof Type & Material gable/st.seam metal		
9. U.T.M. Reference Quadrangle Name Hilliard 17 316620 4438700 Zone Easting Northing				19a. Design Sources		33. No. of Bays Front 5 Side 2		
10. <input type="checkbox"/> Site <input checked="" type="checkbox"/> Building <input type="checkbox"/> Structure <input type="checkbox"/> Object				20. Contractor or Builder		34. Exterior Wall Material(s)		
11. On National Register? Yes		12. N.R. Potential?		21. Building Type or Plan I-House		35. Plan Shape rect. & wing		
13. Part of Estab. Hist. Dist?		14. District Potential?		22. Original Use, if apparent residence/farm		36. Changes <input type="checkbox"/> Addition <input checked="" type="checkbox"/> Altered (Explain in #42) <input type="checkbox"/> Moved		
15. Name of Established District (N.R. or Local) Washington Twp. MRA				23. Present Use residence/farm		37. Window Types <input checked="" type="checkbox"/> 6 over 6 <input type="checkbox"/> 4 over 4 <input type="checkbox"/> 2 over 2 <input type="checkbox"/> Other		
				24. Ownership <input type="checkbox"/> Public <input checked="" type="checkbox"/> Private		38. Building Dimensions		
				25. Owner's Name & Address, if known		39. Endangered? No By What?		
				26. Property Acreage		40. Chimney Placement 2 end/flush		
				27. Other Surveys in Which Included National Register 4/79		41. Distance from and Frontage on Road		
42. Further Description of Important Interior and Exterior Features (Continue on reverse if necessary) Mid-19th century I-house with central entrance with transom and sidelights, six over six windows, plain stone lintels and sills, Italianate-influenced brackets under the eaves and an early 20th century front porch. The attached garage has a slate roof.								5927 Rings Rd.
43. History and Significance (Continue on reverse if necessary) Very well-maintained historic farmstead. It retains most of its original fabric and its outbuildings.								
44. Description of Environment and Outbuildings (See #52) Located fairly close to the road with three small outbuildings and a large frame barn with vertical wood siding. Suburban residential development surrounds the farm.								
45. Sources of Information OHI 3/75; observation								
						46. Prepared by J. Darbee		
						47. Organization BDR&C		
						48. Date Recorded in Field 3/75		
						49. Revised by N. Recchie		50. Date Revised 5/03
						50b. Reviewed by		