

WELCOME

Franklin Street Improvements

Public Meeting

DIVISION OF ENGINEERING

December 1, 2021

We will begin the presentation shortly.
Please enjoy the refreshments; you will be notified when the meeting starts.



Franklin Street Improvements Public Meeting

DIVISION OF ENGINEERING

December 1, 2021



PROJECT OVERVIEW



PROJECT OVERVIEW

- Reconstruction of Franklin Street from Sells Alley to Waterford Drive
- Potential improvements include:
 - Reconstruction of the roadway
 - Sidewalk & ADA Ramps
 - Street trees
- Utility burial in related project prior to street improvement project

Project Rationale

- Address utility burial impacts
- Pedestrian enhancement requests
- Franklin Street scheduled for roadway maintenance



CURRENT ROADWAY



CURRENT AND PROPOSED ROADWAY COMPARISON

Current Roadway:

- 20-28 foot wide paved roadway
- No pedestrian walkway
- On-street parking on both sides
- Utility pole mounted street lights
- Inconsistent street trees

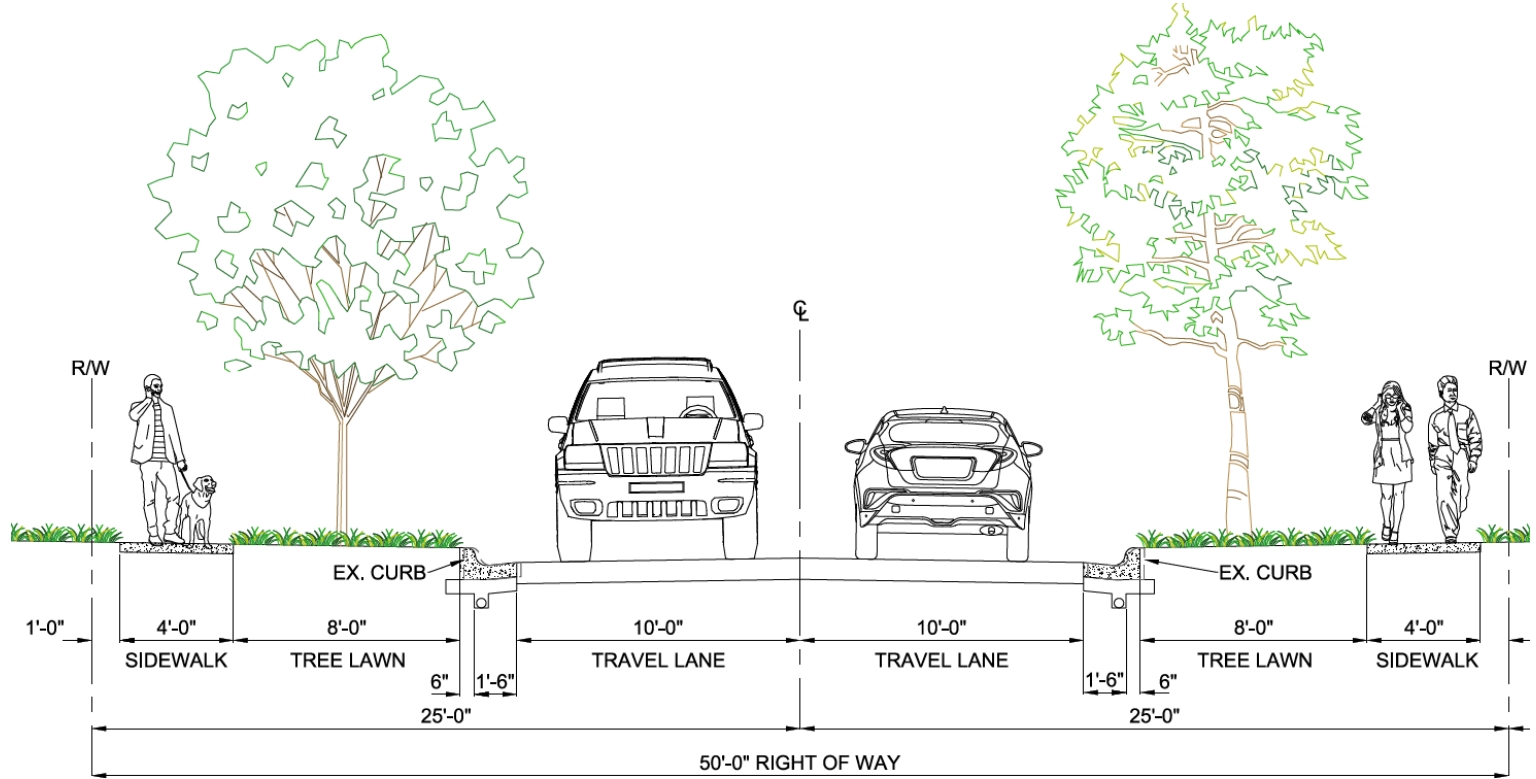


Proposed Roadway:

- 20-24 foot wide paved roadway
- Pedestrian sidewalk on both sides
- On-street parking on both sides
- Additional street trees at regular intervals



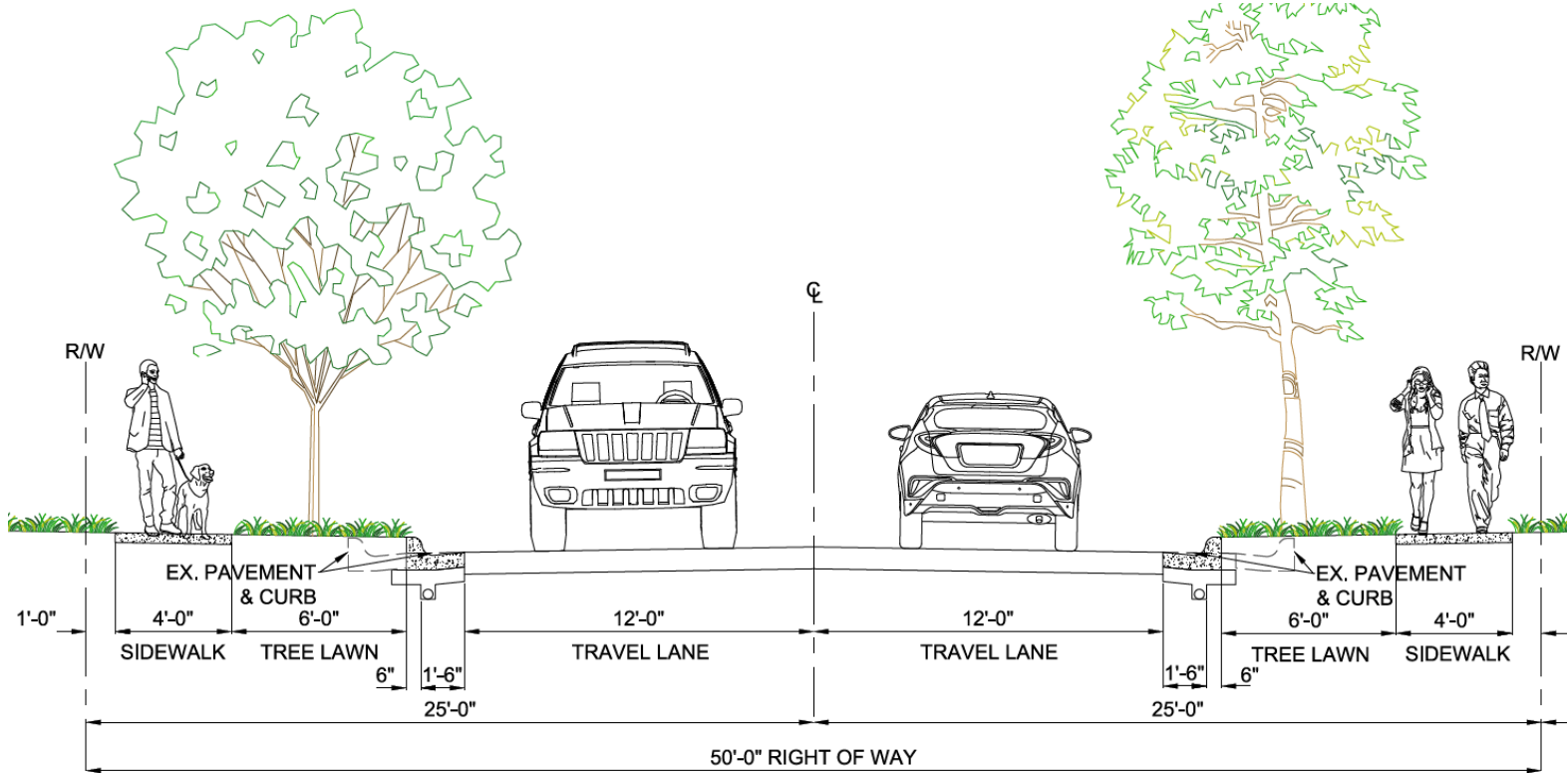
PROJECT OVERVIEW



FRANKLIN STREET (SOUTH OF JOHN WRIGHT LN)



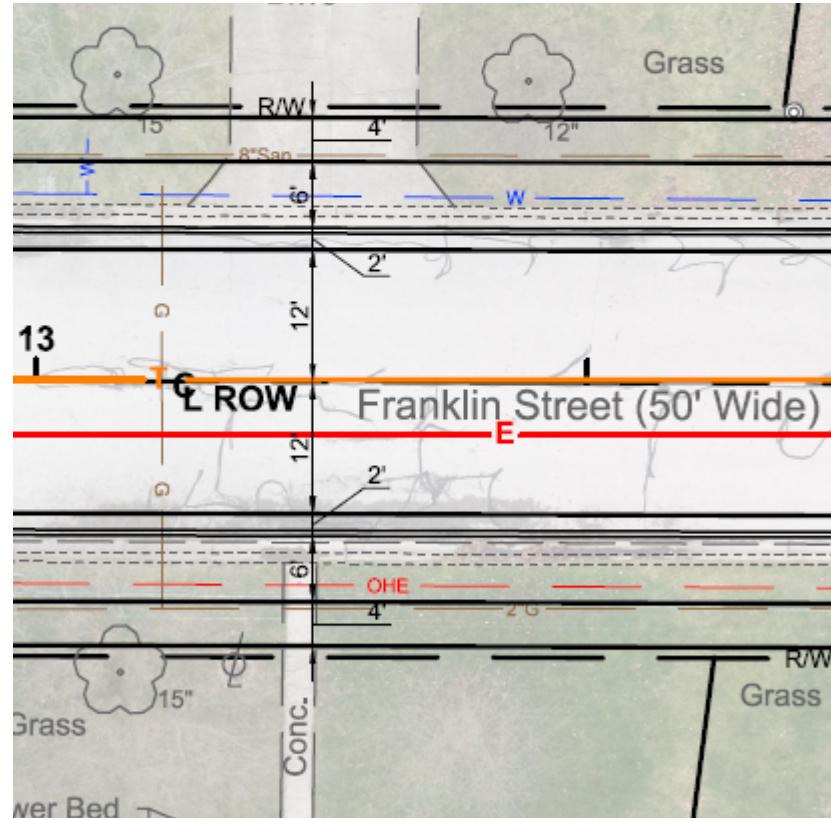
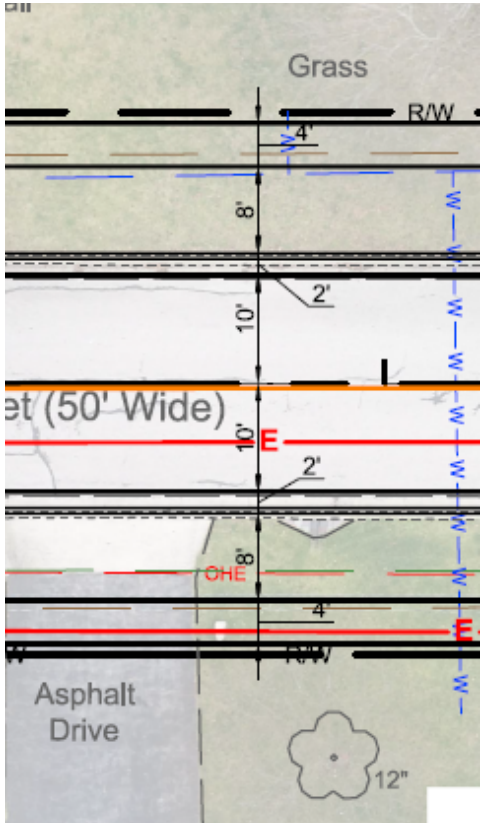
PROJECT OVERVIEW



FRANKLIN STREET (JOHN WRIGHT LN TO 40 FRANKLIN ST)



PROJECT OVERVIEW

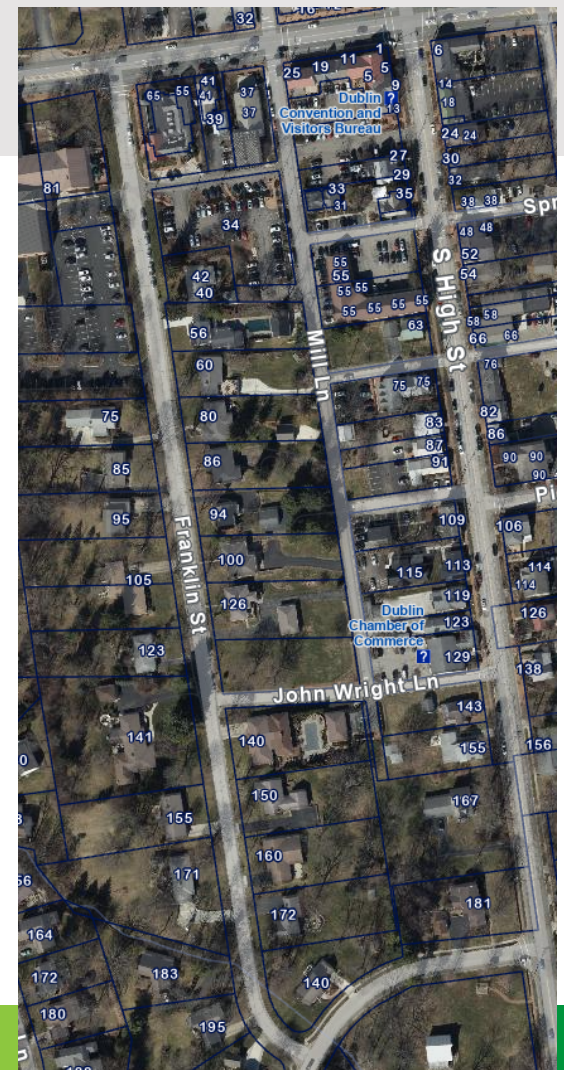


UTILITY BURIAL OVERVIEW



UTILITY BURIAL OVERVIEW

- Relocate overhead utilities, both power and telecommunications to underground from Franklin Street to South High Street and from West Bridge Street to Waterford Drive
- AEP distribution to be relocated from South High Street to Franklin Street (underground)



UTILITY BURIAL OVERVIEW



A man with a beard, wearing a striped polo shirt and large headphones, is shown in profile, pointing with a pen at a large digital display. The background is a dimly lit control room with various panels and equipment. The overall image has a dark, monochromatic aesthetic.

PROJECT TIMELINES



ESTIMATED PROJECT TIMELINES

Utility Burial Project (Phase 1)

1. Today- Design on-going for Electrical & Communications
2. March 2022 – Begin acquisition of easements
3. October 2022 – Complete acquisition of easements
4. October 2022 – Begin Electrical & Communications burial work
5. June 2023 – Complete Electrical & Communications burial work

Franklin Street Improvements Project

1. Today – Design on-going
2. March 2023 – Begin construction
3. November 2023 – Complete construction





NEIGHBORHOOD FEEDBACK



WE WANT YOUR FEEDBACK!

Responses on comment cards

One survey response is allowed per household. All comments are welcome.

Project potential options:

1. Sidewalks:

- a. Add a sidewalk
- b. Do not add a sidewalk
- c. No preference

2. Sidewalk location:

- a. Sidewalk on both sides of the street
- b. Sidewalk only on the east side of the street
- c. Sidewalk only on the west side of the street

3. On-street parking:

- a. Allow on-street parking to remain as is
- b. Do not allow any on-street parking
- c. Allow on-street parking on one side of the street
- d. No preference

4. Burial of overhead utility lines:

- a. Bury overhead utility lines
- b. Do not bury overhead utility lines
- c. No preference



WHAT'S NEXT?

- Comments & comment cards are due within 30 days (postmarked by December 31, 2021)
 - Comments and survey results will be reviewed
- Watch for updated information on Dublin's website.



DublinOhioUSA.gov/franklinstreet



QUESTIONS OR COMMENTS?

If you have any further questions please contact either:

Brian Gable at [614.410.4641](tel:614.410.4641) or bgable@dublin.oh.us

Ken Richardson at [614.410.4631](tel:614.410.4631) or e-mail krichardson@dublin.oh.us

For updates:

DublinOhioUSA.gov/franklinstreet

Nextdoor.com 

Thank you for attending tonight's meeting.

